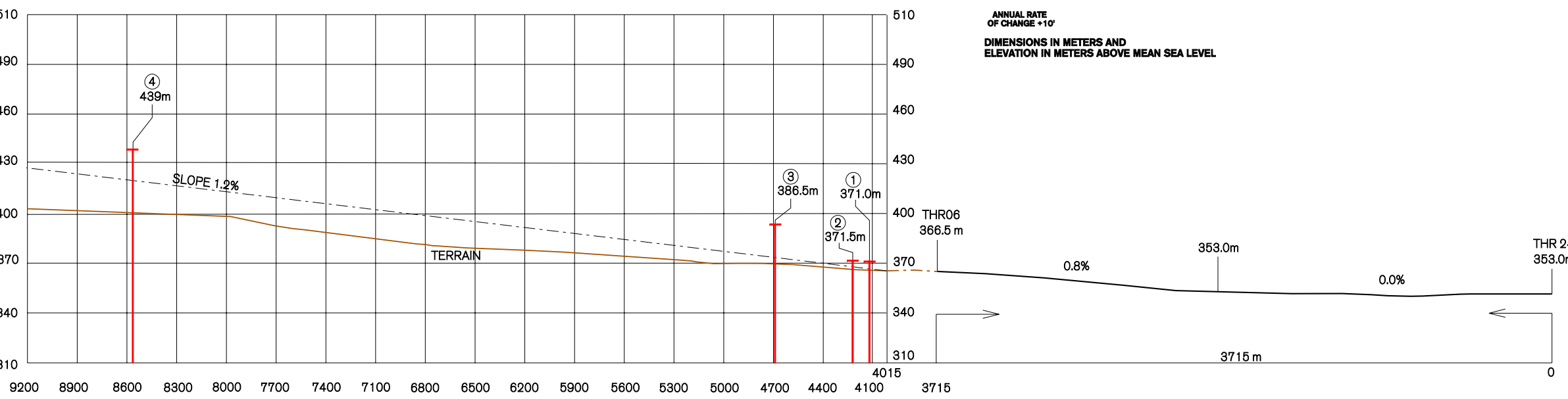
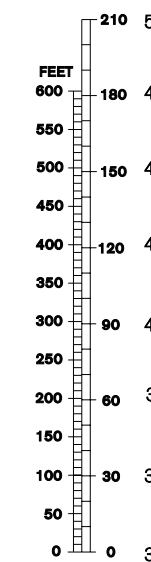


AERODROME OBSTACLE CHART - ICAO TYPE A (OPERATING LIMITATIONS)

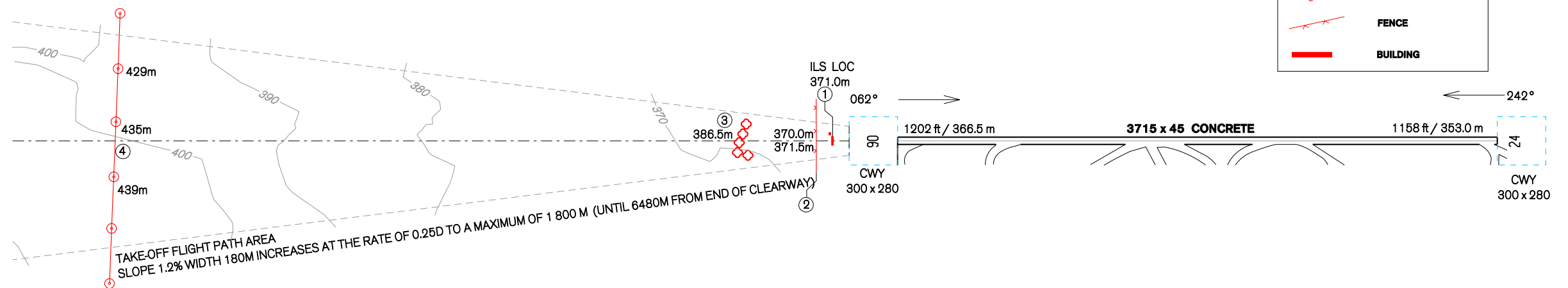
**PRAHA/Ruzyně
RWY 24**

VERTICAL SCALE
1:3 000
METRES

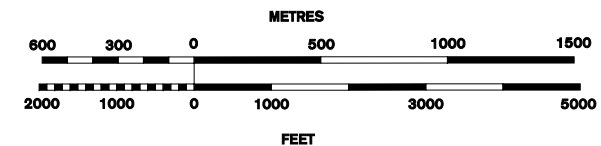


RWY 24 DECLARED DISTANCES	
TAKE-OFF RUN AVAILABLE	3715
TAKE-OFF DISTANCE AVAILABLE	4015
ACCELERATE STOP DISTANCE AVAILABLE	3715
LANDING DISTANCE AVAILABLE	3715

LEGEND	
	CONTOUR
	TERRAIN
	OBSTACLE
	TRANSMISSION LINE
	TREES
	FENCE
	BUILDING



SCALE 1:30 000



change: MAG VAR - annual rate of change from 8' to 10'