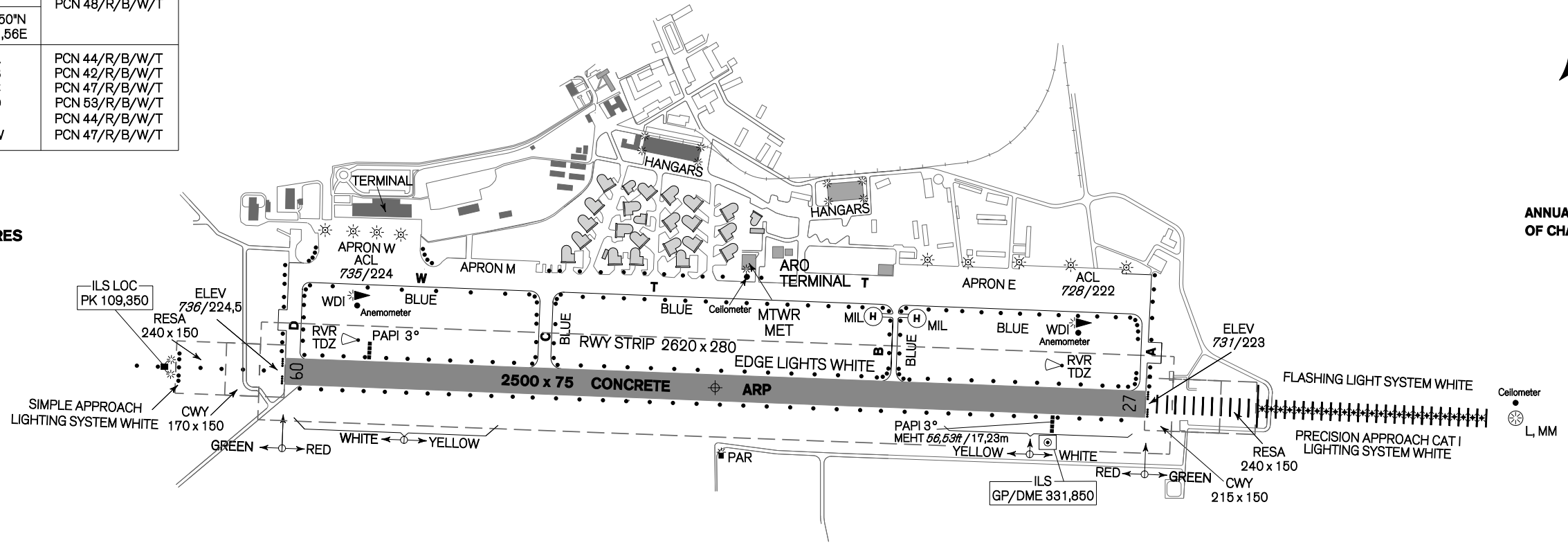


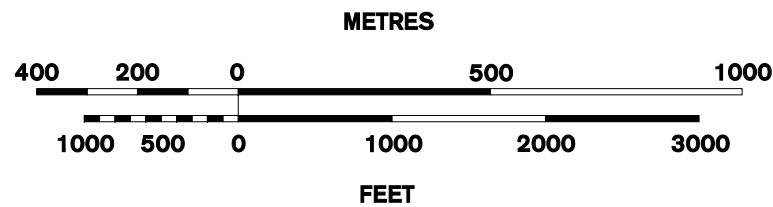
ARP	50°00'48"N 015°44'19"E	AD ELEV	741 ft/226 m	RADAR	128,365 267,300 O/R	PRECISION	296,825 123,300 reserve	TOWER	120,155 120,205 reserve	GROUND	-	AERODROME CHART - ICAO Pardubice
------------	---------------------------	----------------	--------------	--------------	------------------------	------------------	----------------------------	--------------	----------------------------	---------------	---	---

RWY	DIRECTION	THR	BEARING	STRENGTH
09	089°	50°00'50,39"N 015°43'16,14"E	PCN 48/R/B/W/T	
27	269°	50°00'46,50"N 015°45'21,56"E		
TAXIWAYS		TWY A TWY B TWY C TWY D TWY T TWY W	PCN 44/R/B/W/T PCN 42/R/B/W/T PCN 47/R/B/W/T PCN 53/R/B/W/T PCN 44/R/B/W/T PCN 47/R/B/W/T	

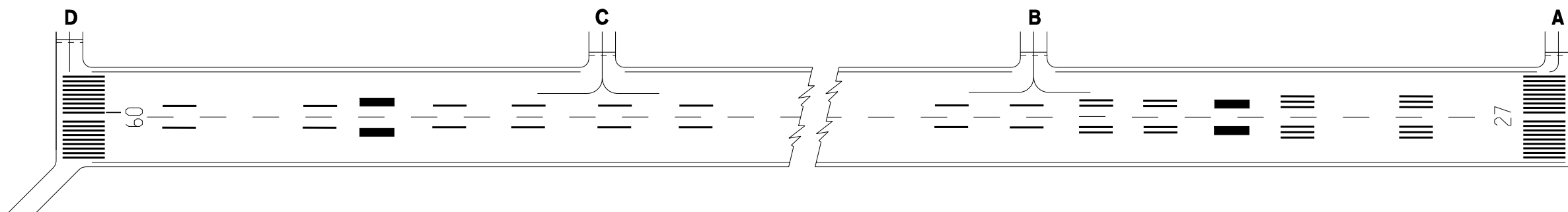
ELEVATIONS IN FEET/METRES
DIMENSIONS IN METRES
BEARINGS ARE MAGNETIC



SCALE 1 : 15 000



MARKINGS ON MANOEUVRING AREA



change: call sign RADAR