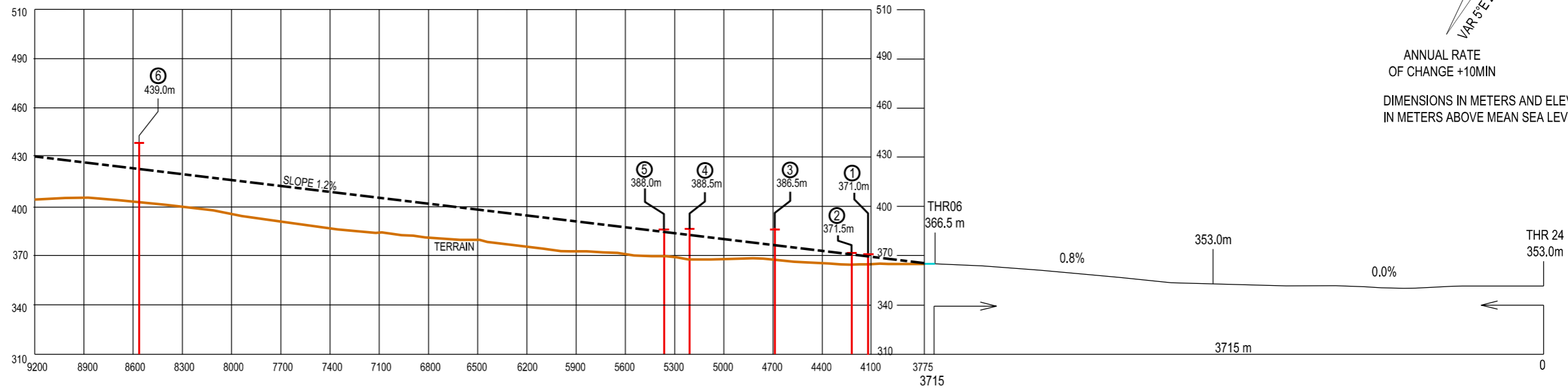
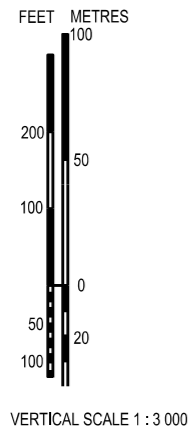


AERODROME OBSTACLE CHART - ICAO  
TYPE A (OPERATING LIMITATION)

PRAHA / Ruzyně  
RWY 24

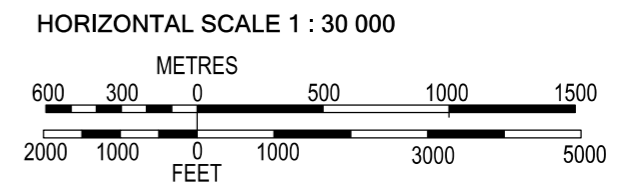
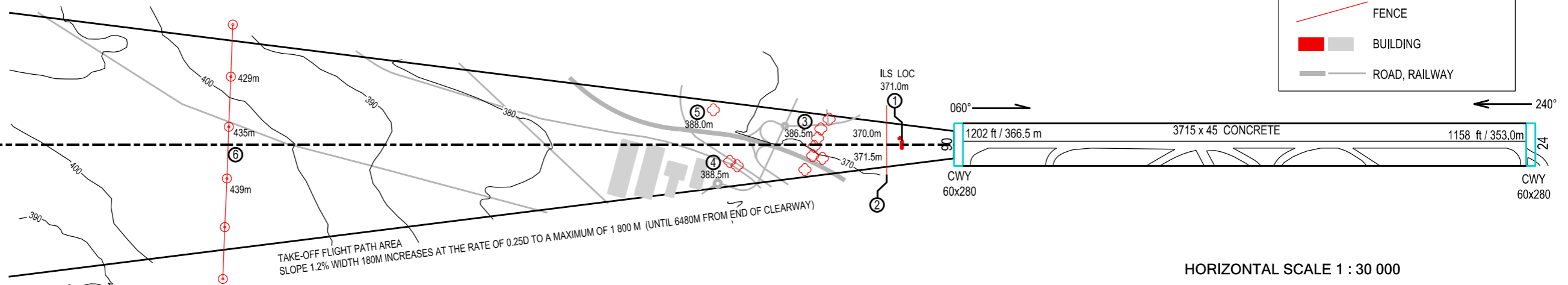


ANNUAL RATE  
OF CHANGE +10MIN  
DIMENSIONS IN METERS AND ELEVATION  
IN METERS ABOVE MEAN SEA LEVEL

**RWY 24**

DECLARED DISTANCES	
TAKE - OFF RUN AVAILABLE	3715
TAKE - OFF DISTANCE AVAILABLE	3775
ACCELERATE STOP DISTANCE	3715
LANDING DISTANCE AVAILABLE	3715

LEGEND	
	CONTOUR
	TERRAIN
	OBSTACLE
	TRANSMISSION LINE
	TREES
	FENCE
	BUILDING
	ROAD, RAILWAY



change: chart revision