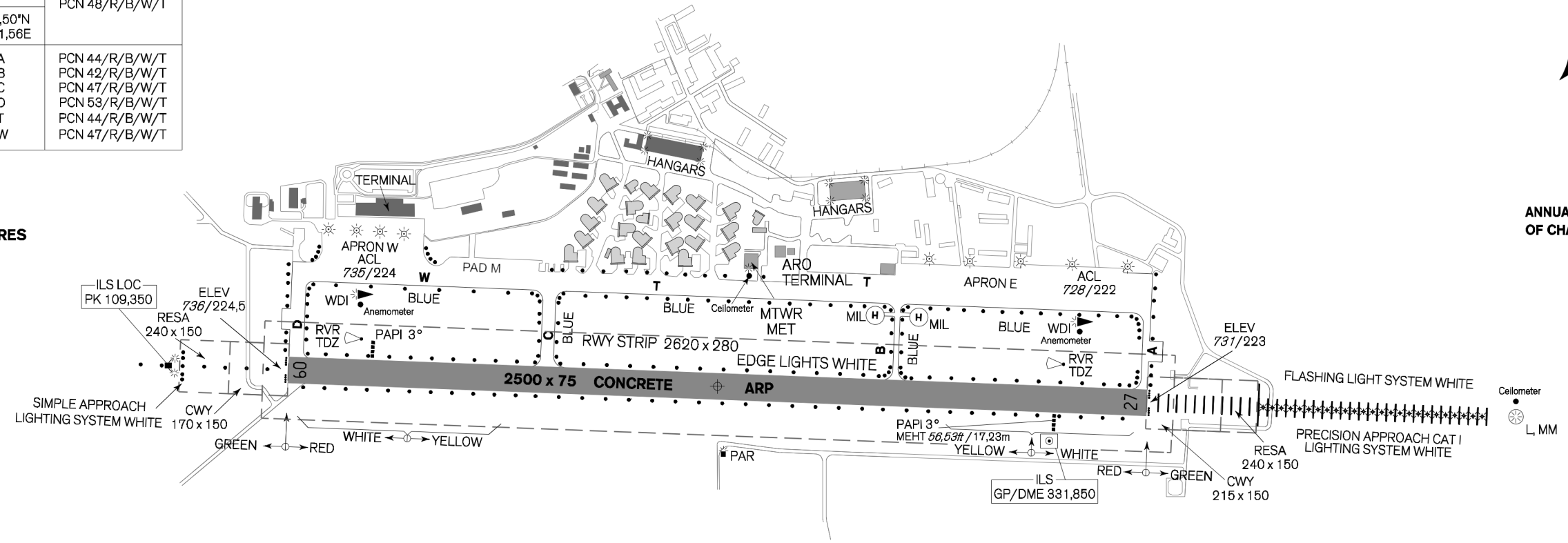


<b>ARP</b>	50°00'48"N 015°44'19"E	<b>AD ELEV</b> 741 ft/226 m	<b>RADAR</b>	128,365 267,300 O/R	<b>PRECISION</b>	296,825 123,300 reserve	<b>TOWER</b>	120,155 120,205 reserve	<b>GROUND</b>	-	<b>AERODROME CHART - ICAO Pardubice</b>
------------	---------------------------	--------------------------------	--------------	------------------------	------------------	----------------------------	--------------	----------------------------	---------------	---	---

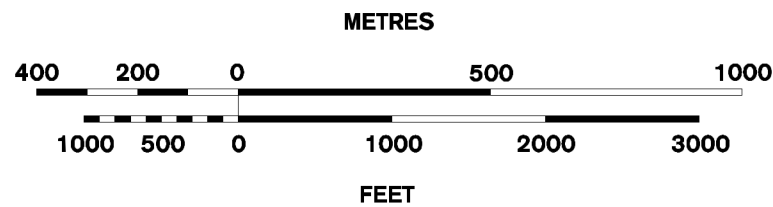
RWY	DIRECTION	THR	BEARING	STRENGTH
09	089°	50°00'50,39"N 015°43'16,14"E	PCN 48/R/B/W/T	
27	269°	50°00'46,50"N 015°45'21,56"E		
<b>TAXIWAYS</b>		TWY A TWY B TWY C TWY D TWY T TWY W	PCN 44/R/B/W/T PCN 42/R/B/W/T PCN 47/R/B/W/T PCN 53/R/B/W/T PCN 44/R/B/W/T PCN 47/R/B/W/T	

**ELEVATIONS IN FEET/METRES**  
**DIMENSIONS IN METRES**  
**BEARINGS ARE MAGNETIC**

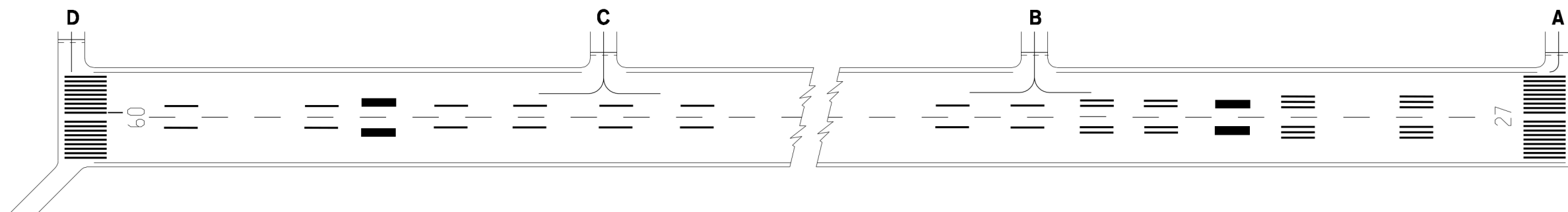


↑  
VAR 4°E 2020  
ANNUAL RATE OF CHANGE +8'

SCALE 1 : 15 000



**MARKINGS ON MANOEUVRING AREA**



Change: APRON M to PAD M