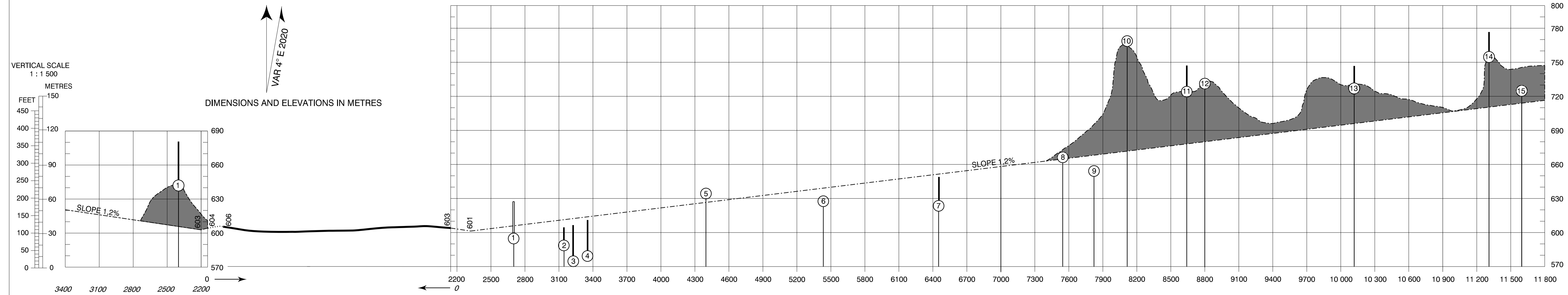


AERODROME OBSTACLE CHART - ICAO

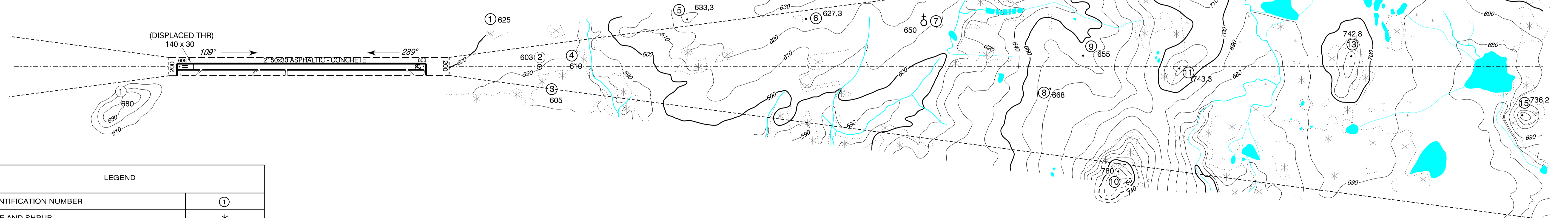
TYPE A (OPERATING LIMITATIONS)

KARLOVY VARY



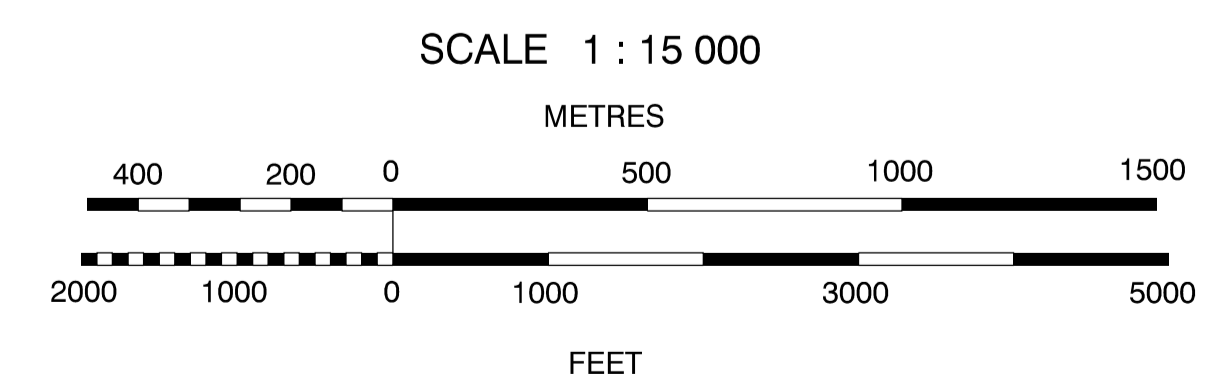
RWY 11/29

DECLARED DISTANCES		
RWY 11		RWY 29
2150	TAKE - OFF RUN AVAILABLE	2010
2350	TAKE - OFF DISTANCE AVAILABLE	2150
2150	ACCELERATE STOP DISTANCE AVAILABLE	2010
2010	LANDING DISTANCE AVAILABLE	2010



LEGEND

IDENTIFICATION NUMBER	①
TREE AND SHRUB	*
TOWER SPIRE, ANTENNA	⊙
BUILDING	■
CHURCH	⊕
ROAD	==
TRANSMISSION LINE	- T - T -
CONTOUR	600 610
TERRAIN PENETRATING OBSTRUCTION PLANE	▲
FOREST	⊘
HYDROGRAPHY	■



change of horizontal and vertical scale