

ARP 50° 13' 00" N  
014° 23' 44" E

VODOCHODY TOWER 133,080  
121,500  
VODOCHODY RADAR 127,480

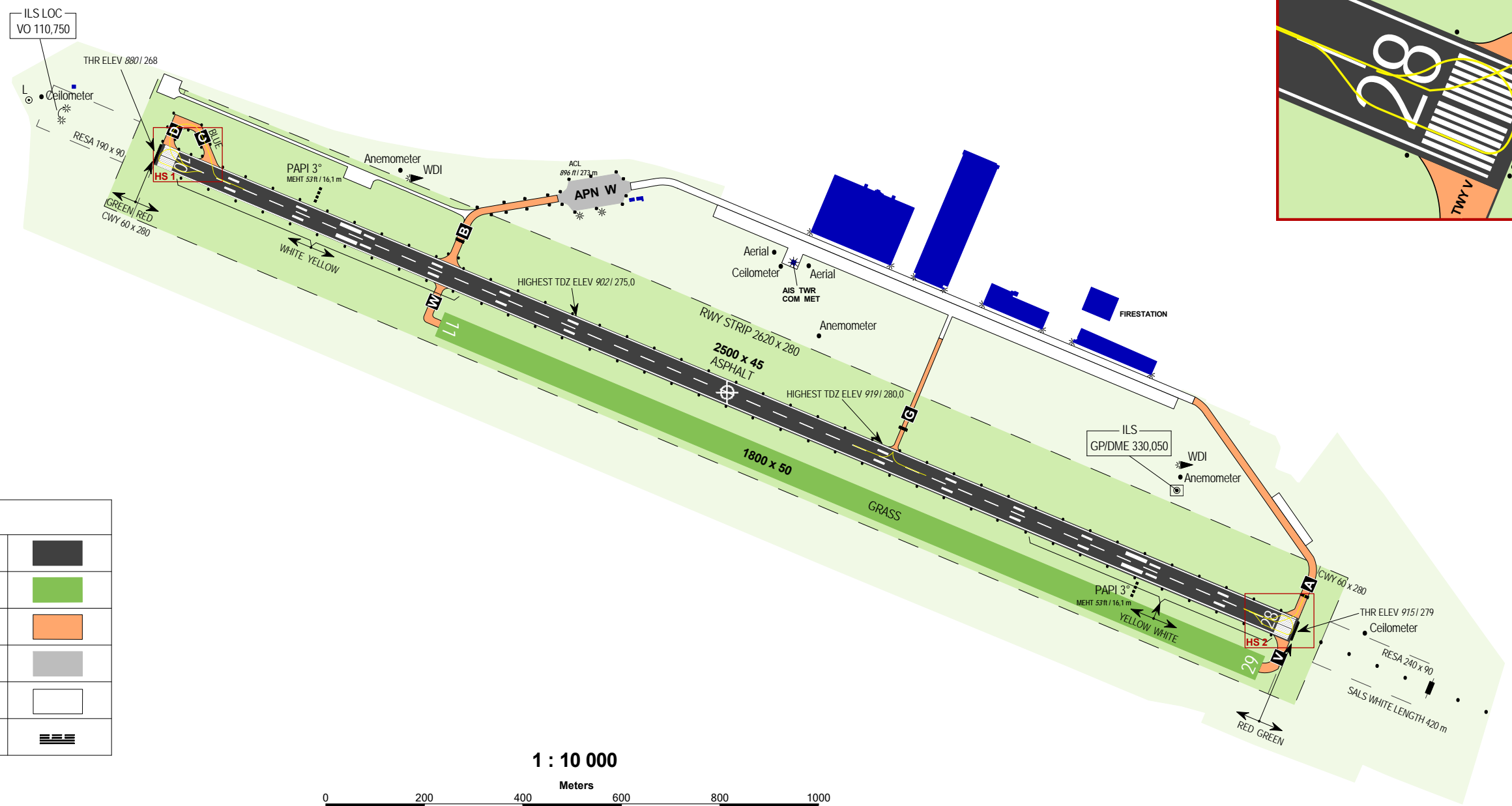
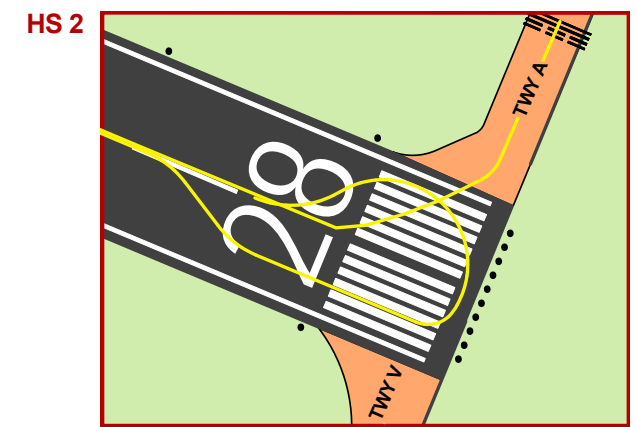
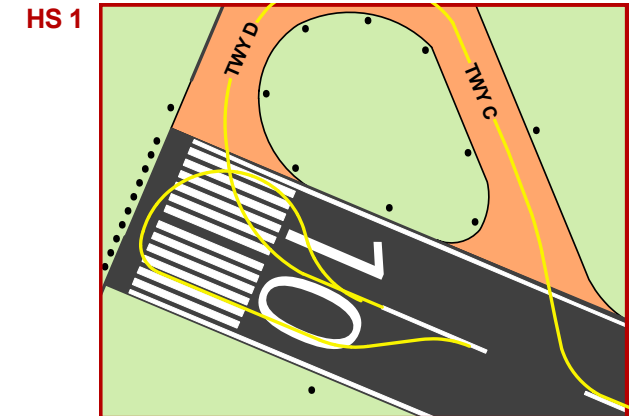
AD ELEV 919 ft / 280 m

# AERODROME CHART - ICAO

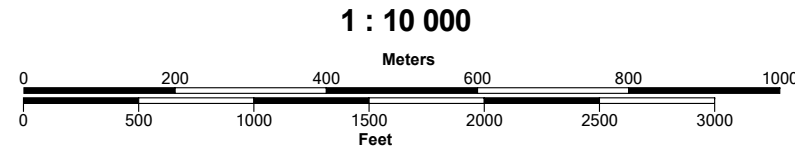
# PRAHA / Vodochody

RWY	DIRECTION	THR	BEARING STRENGTH
10	100°	50°13'10,43"N 014°22'43,00"E	PCN 22/F/B/X/T
28	280°	50°12'49,66"N 014°24'44,88"E	PCN 10/F/C/Y/U
11	100°	50°13'01,90"N 014°23'13,98"E	PCN 10/F/C/Y/U
29	280°	50°12'46,88"N 014°24'41,95"E	PCN 20/F/B/X/T PCN 22/F/B/X/T
TAXIWAYS		TWY A, B TWY C, D TWY G, V, W	PCN 20/F/B/X/T PCN 22/F/B/X/T -

↑  
VAR 5°E 2022  
ANNUAL RATE OF CHANGE +9"  
ELEVATIONS IN ft / m  
DIMENSIONS IN m  
BEARINGS ARE MAGNETIC



LEGEND	
RWY (area of ATC responsibility)	
UNPAVED RWY (area of ATC responsibility)	
TWY (area of ATC responsibility)	
STAND	
TAXIING NOT ALLOWED	
RUNWAY HOLDING POINT	



change: cancellation of manipulation areas closure: new cellometers, anemometers