

ARP 49°09'58,35"N
016°07'28,78"E

AD ELEV
1547 ft / 471,5 m

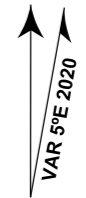
RADAR 118,155
266,200 reserve

PRECISION 283,900
123,300 reserve

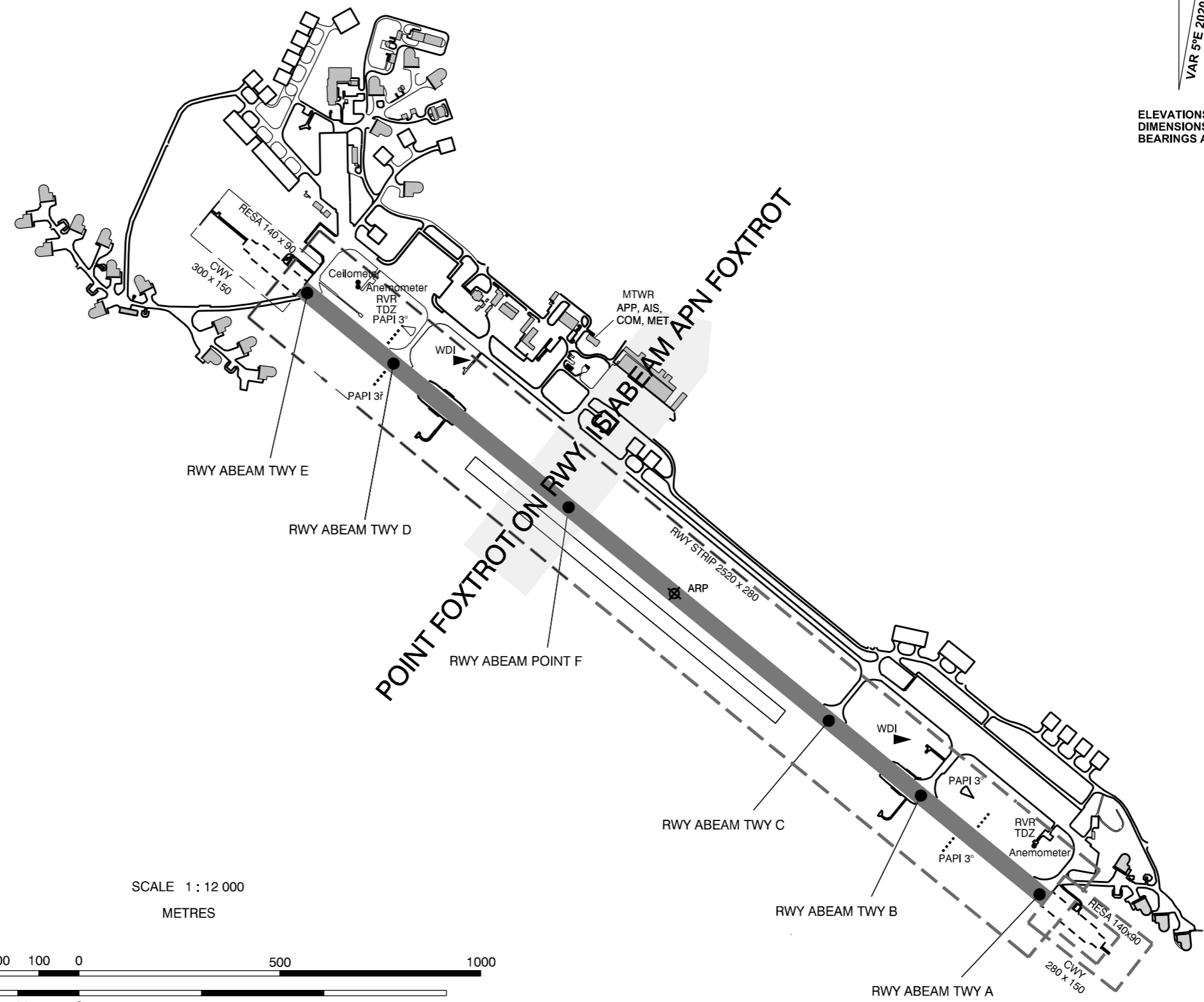
TOWER 126,505
121,180 reserve

GROUND -
-


**REDUCED RUNWAY SEPARATION
FOR HELICOPTERS
NÁMEŠŤ**



ELEVATIONS IN FEET / METRES
DIMENSIONS IN METRES
BEARINGS ARE MAGNETIC



SCALE 1 : 12 000
METRES



FEET

change: chart revision