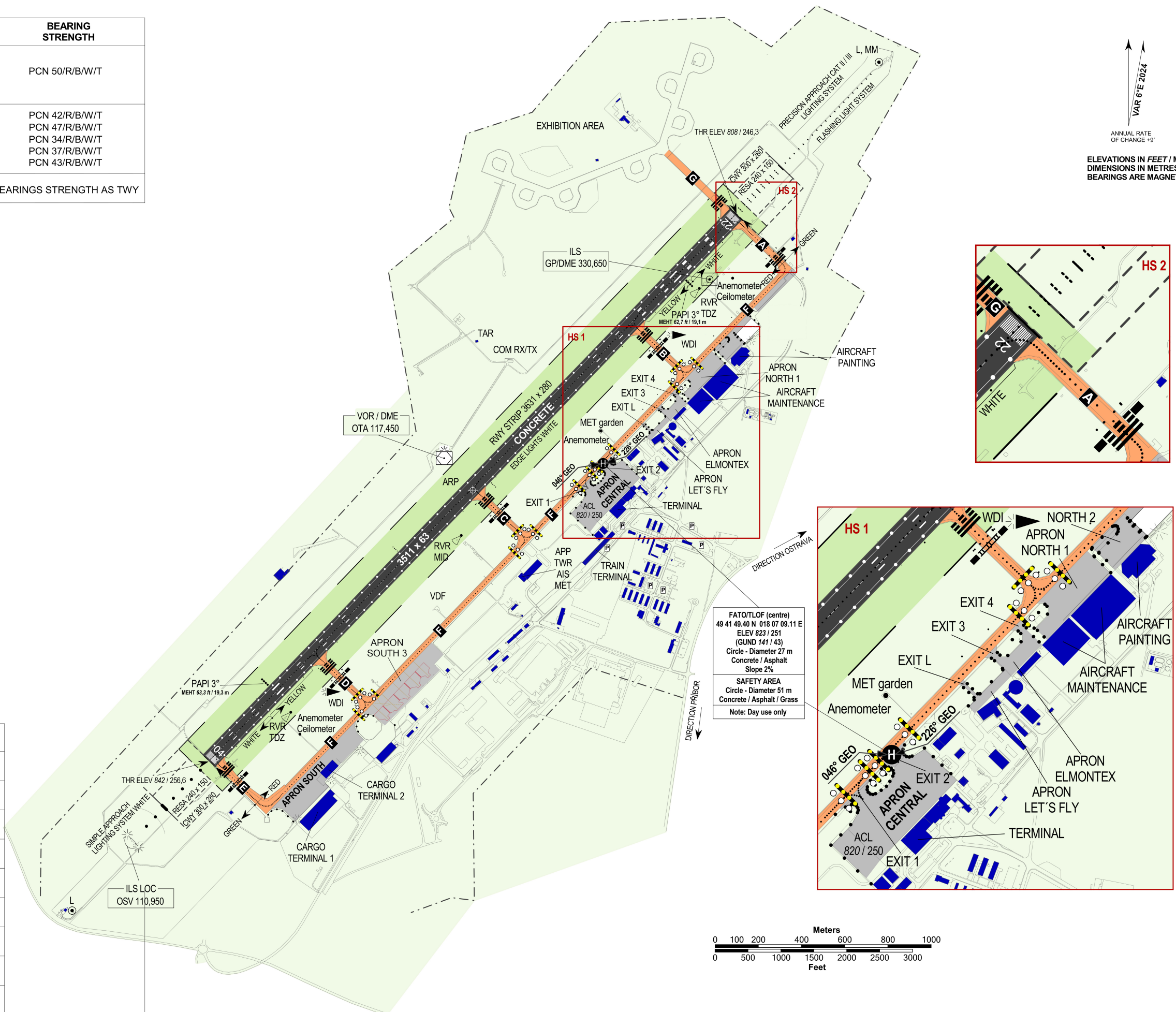


ARP	49° 41' 46" N 018° 06' 39" E	MOŠNOV TOWER	120,805 121,500	MOŠNOV DELIVERY	128,525	AD ELEV 842 ft / 257 m	AERODROME CHART - ICAO	OSTRAVA/Mošnov
-----	---------------------------------	--------------	--------------------	-----------------	---------	------------------------	-------------------------------	-----------------------

RWY	DIRECTION	THR	BEARING STRENGTH
04	040°	49°41'07,16"N 018°05'35,67"E	PCN 50/R/B/W/T
22	220°	49°42'25,64"N 018°07'42,39"E	
TAXIWAYS		TWY A, B, G TWY C TWY D TWY E TWY F	PCN 42/R/B/W/T PCN 47/R/B/W/T PCN 34/R/B/W/T PCN 37/R/B/W/T PCN 43/R/B/W/T
TOUCHDOWN AND LIFT-OFF AREAS		BEARINGS STRENGTH AS TWY	

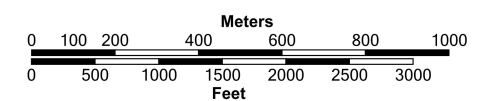


↑
VAR 6° E 2024
ANNUAL RATE OF CHANGE '19'

ELEVATIONS IN FEET / METRES
DIMENSIONS IN METRES
BEARINGS ARE MAGNETIC

FATO/TLOF (centre)
49 41 49.40 N 018 07 09.11 E
ELEV 823 / 251
(GUND 141 / 43)
Circle - Diameter 27 m
Concrete / Asphalt
Slope 2%

SAFETY AREA
Circle - Diameter 51 m
Concrete / Asphalt / Grass
Note: Day use only

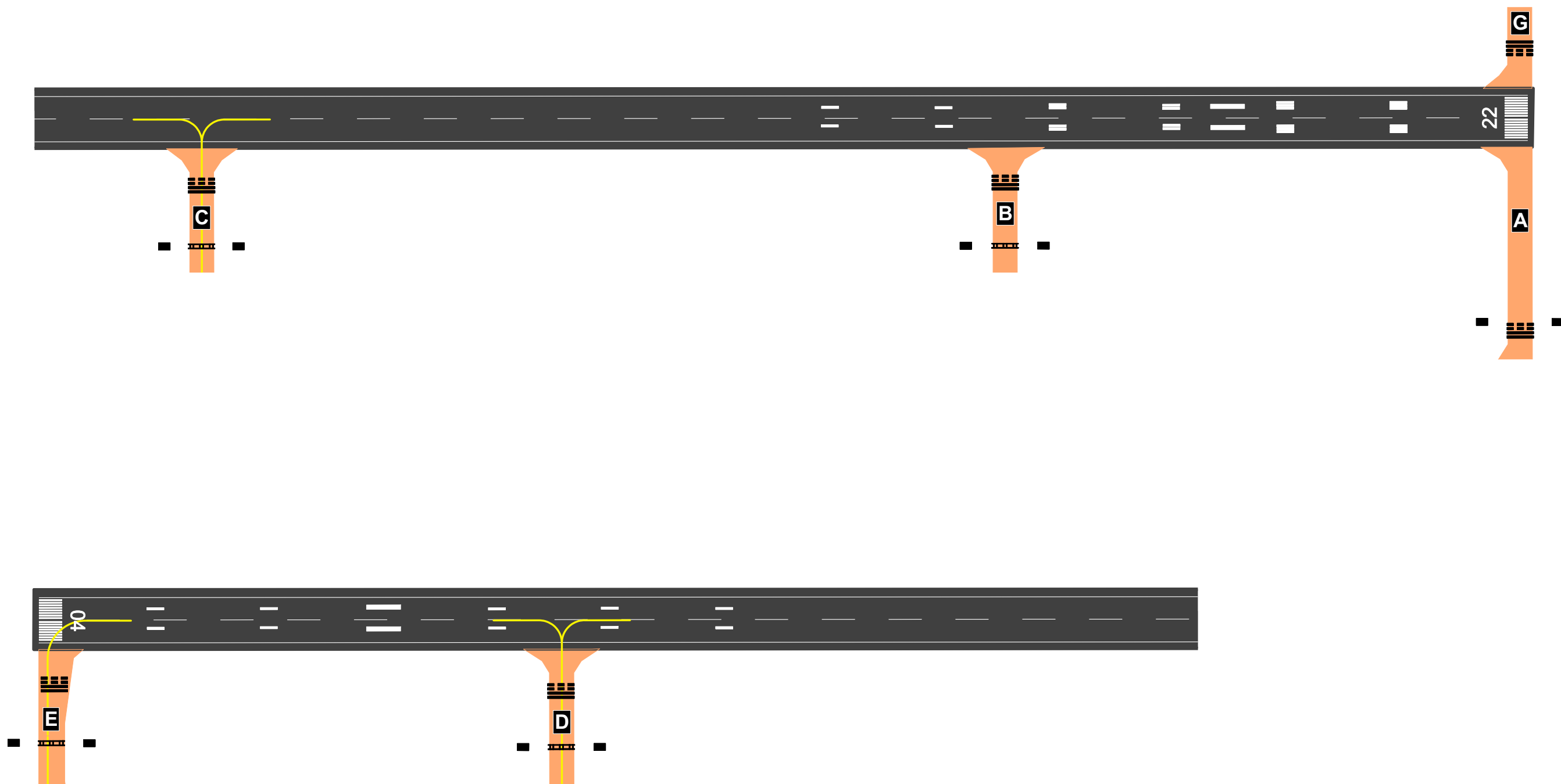


change: VAR, MAG BRG of RWY 04/22, AD ELEV, THR ELEV and coordinates

LEGEND	
RWY (area of ATC responsibility)	
TWY (area of ATC responsibility)	
STAND	
TAXING NOT ALLOWED	
STOP CROSSBARS RED	
RUNWAY GUARD LIGHTS YELLOW	
RUNWAY HOLDING POINT	
INTERMEDIATE HOLDING POSITION MARKINGS	
INTERMEDIATE HOLDING POSITION LIGHTS	

AERODROME CHART - ICAO - MARKINGS ON MANOEUVRING AREA

OSTRAVA/Mošnov



change: new design