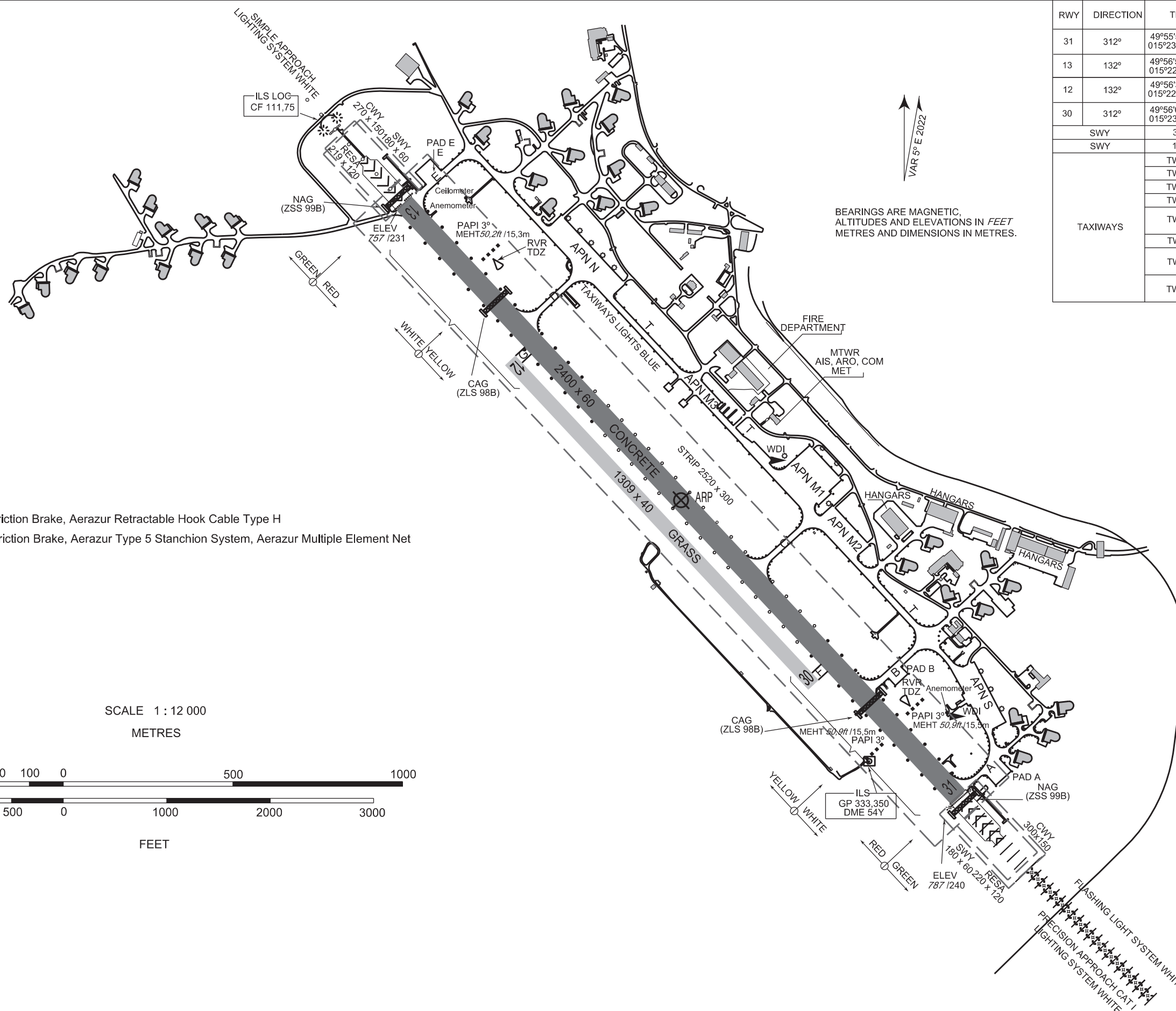


ARP 49°56'22,43"N AD ELEV 794 ft /242 m
 015°22'54,96"E

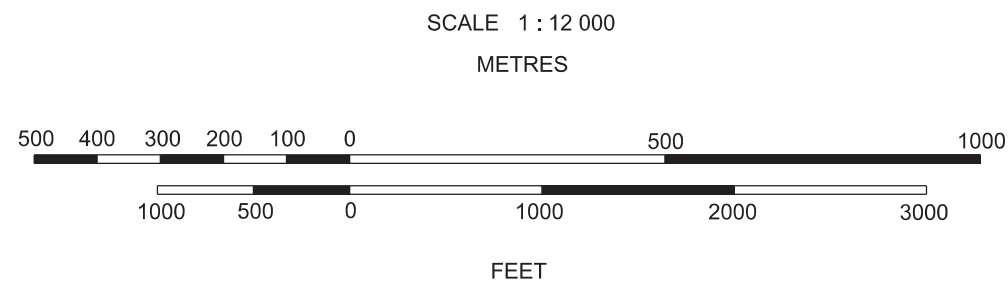
RADAR 130,280 308,875 reserve
 PRECISION 283,600 123,300 reserve
 TOWER 134,205 129,405 reserve
 GROUND -

AERODROME CHART - ICAO ČÁSLAV

RWY	DIRECTION	THR	BEARING STRENGTH
31	312°	49°55'53,90"N 015°23'35,81"E	PCN 30/R/B/W/T
13	132°	49°56'50,95"N 015°22'14,10E	
12	132°	49°56'35,85"N 015°22'29,76"E	Denní měření/ Daily measuring
30	312°	49°56'04,76"N 015°23'14,35E	
SWY		31	PCN 18/F/C/W/T
SWY		13	PCN 9/F/C/W/T
TAXIWAYS		TWY A	PCN 36/R/B/W/T
		TWY B	PCN 58/F/B/W/T
		TWY C	PCN 21/R/C/W/T
		TWY D	PCN 23/R/B/W/T
		TWY E	PCN 28/R/B/W/T PCN 51/F/B/W/T
		TWY T	PCN 48/F/B/W/T
		TWY F	Denní měření/ Daily measuring
TWY G	Denní měření/ Daily measuring		



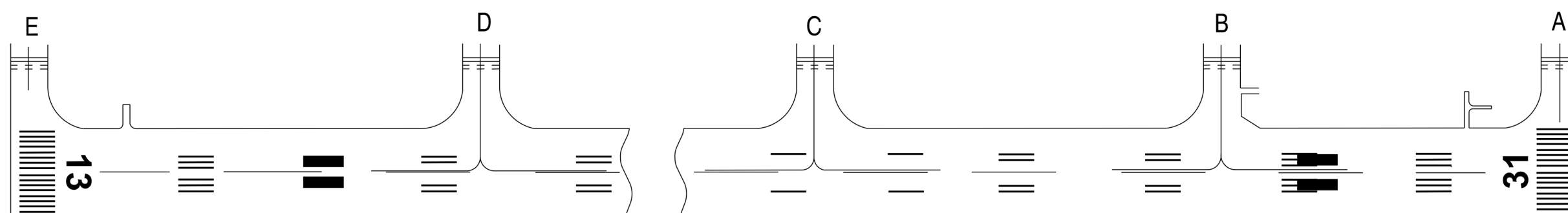
ZLS 98B = Aerazur M6 Friction Brake, Aerazur Retractable Hook Cable Type H
 ZSS 99B = Aerazur M6 Friction Brake, Aerazur Type 5 Stanchion System, Aerazur Multiple Element Net



change: chart revision

AERODROME CHART - ICAO - MARKINGS ON MANOEUVRING AREA

ČÁSLAV



change: new chart