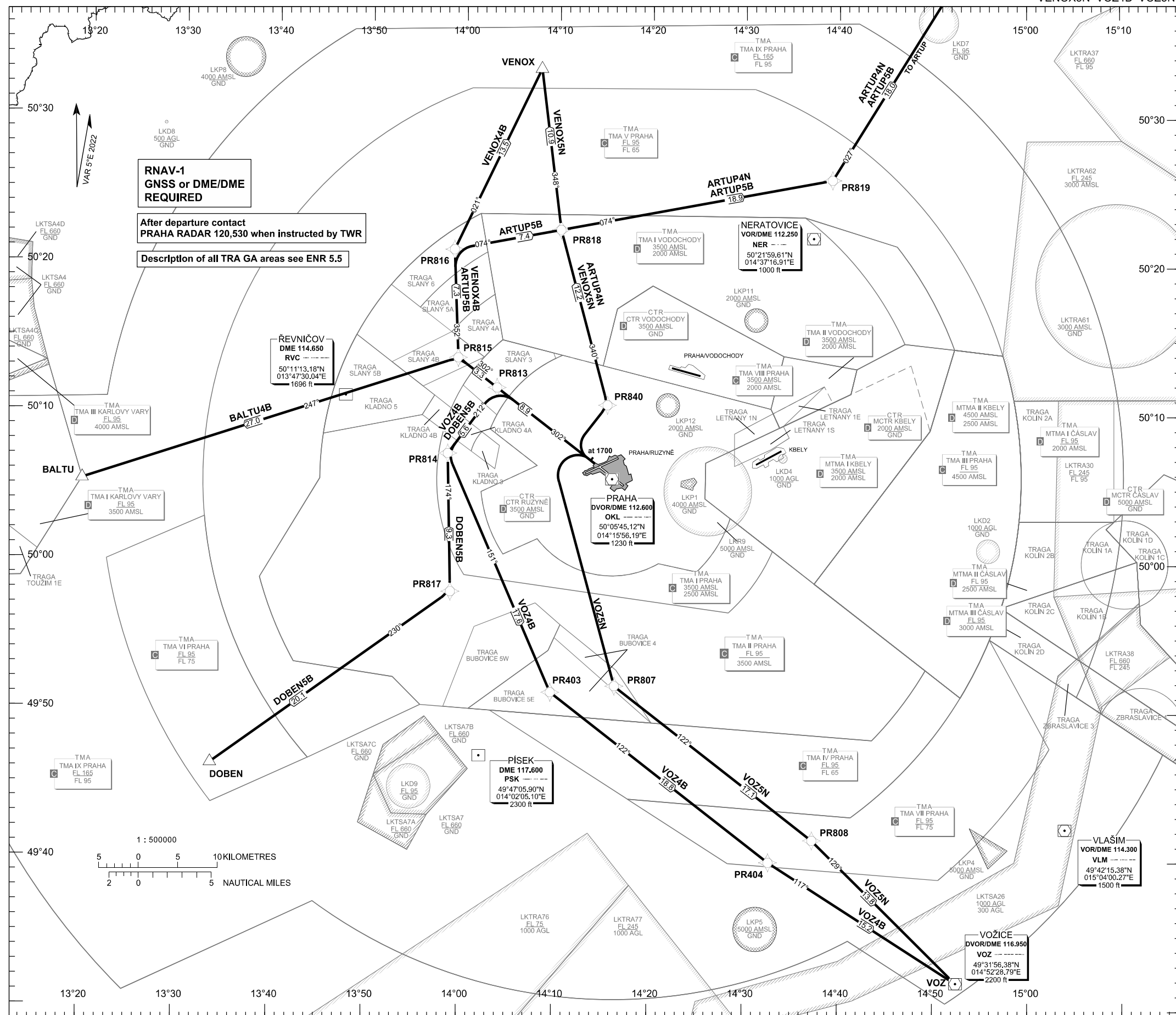


STANDARD DEPARTURE CHART-
INSTRUMENT (SID) - ICAO

PRAHA/RUZYŇĚ
RNAV RWY 30

ARTUP5B ARTUP4N BALTU4B DOBEN5B VENOX4B
VENOX5N VOZ4B VOZ5N

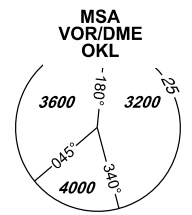


RNAV-1
GNSS or DME/DME
REQUIRED

After departure contact
PRAHA RADAR 120.530 when instructed by TWR

Description of all TRA GA areas see ENR 5.5

PRAHA RADAR	120.530
RUZYŇĚ RADAR	127.580
RUZYŇĚ RADAR	119.010
SUPPLEMENTARY FREQ APP	118.310
RUZYŇĚ DELIVERY	136.080
RUZYŇĚ TOWER	120.060
SUPPLEMENTARY FREQ TWR	134.560
RUZYŇĚ GROUND	118.110
RUZYŇĚ ATIS	122.160
EMERGENCY FREQ	121.500

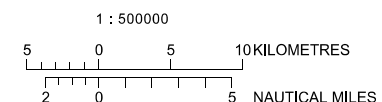


BEARINGS, TRACKS AND
RADIALS ARE MAGNETIC
ALTITUDES AND ELEVATIONS
ARE IN FEET
DISTANCES ARE IN NM

TRANSITION ALTITUDE
5000 FT

DEPARTURE SPEED LIMIT BELOW FL 100	
JETS	MAX IAS 250 KT
PROPS	MAX IAS 180 KT

see AIP AD2-LKPR, 2.22.4.3.7



change: horizontal and vertical limits of LKP1; removal od LKD14