

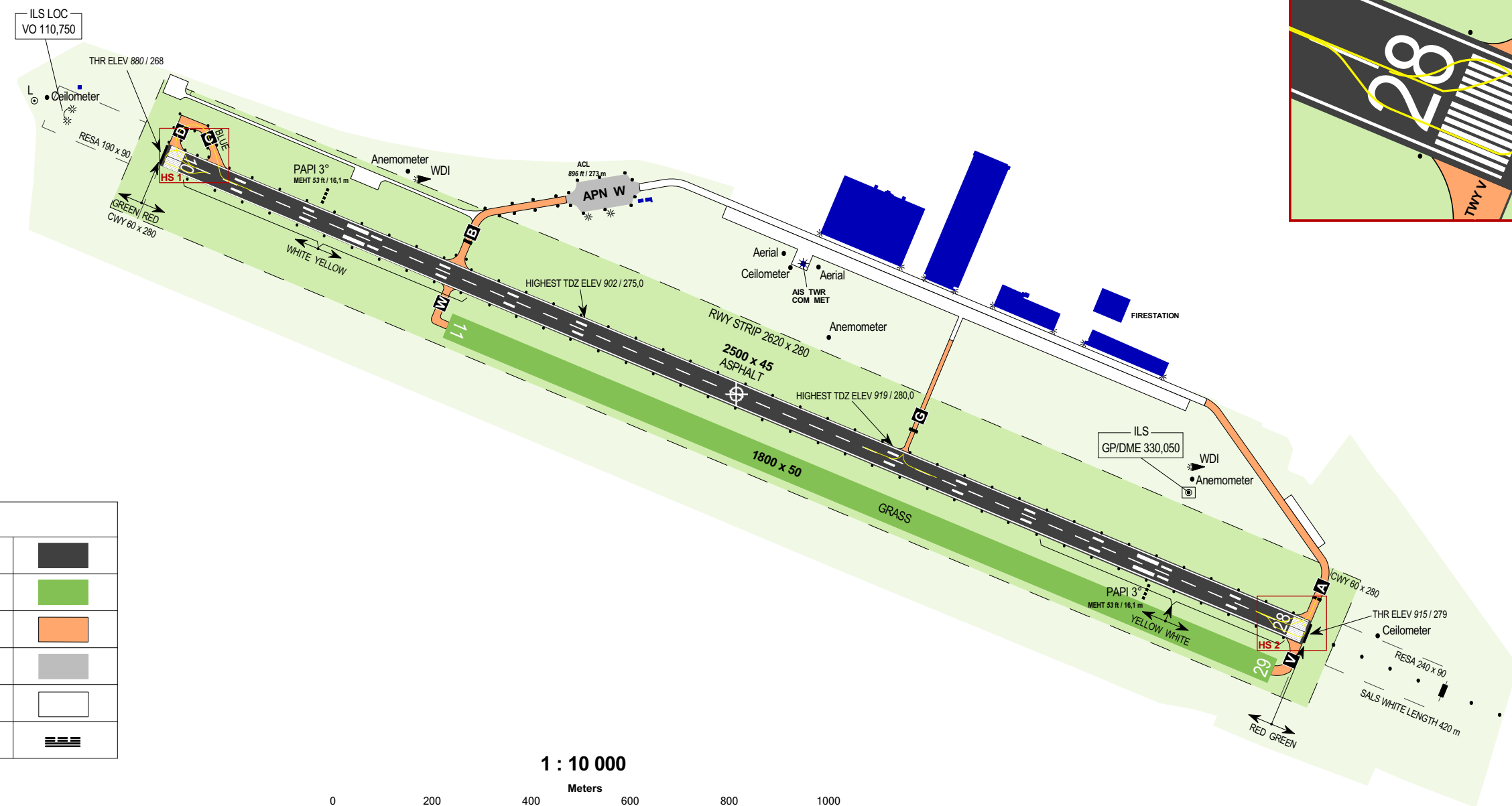
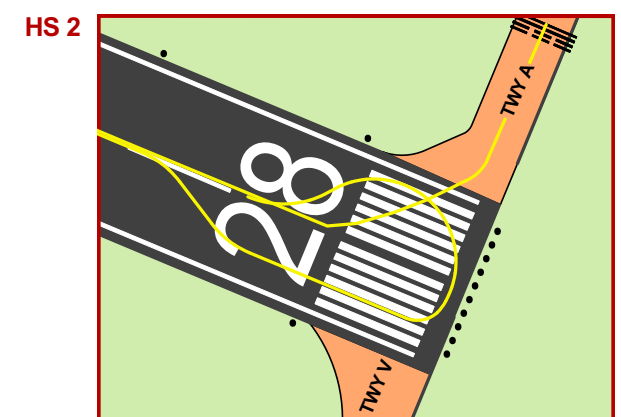
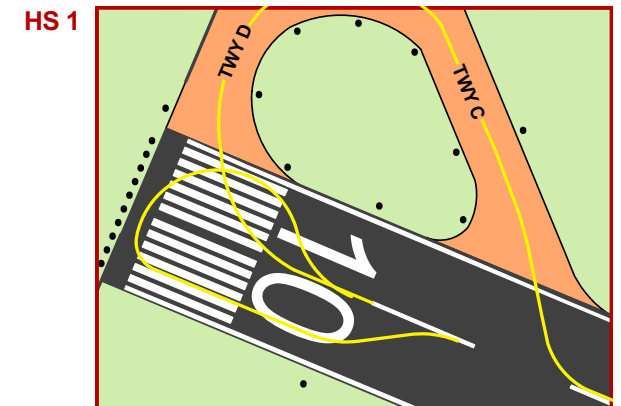
ARP	50° 13'00"N 014° 23'44"E	VODOCHODY TOWER	133,080 121,500	AD ELEV 919 ft / 280 m	AERODROME CHART - ICAO	PRAHA / Vodochody
		VODOCHODY RADAR	127,480			

RWY	DIRECTION	THR	BEARING STRENGTH
10	100°	50°13'10,43"N 014°22'43,00"E	PCN 22/F/B/X/T
28	280°	50°12'49,66"N 014°24'44,88"E	
11	100°	50°13'01,90"N 014°23'13,98"E	PCN 10/F/C/Y/U
29	280°	50°12'46,88"N 014°24'41,95"E	
TAXIWAYS		TWY A, B TWY C, D TWY G, V, W	PCN 20/F/B/X/T PCN 22/F/B/X/T -

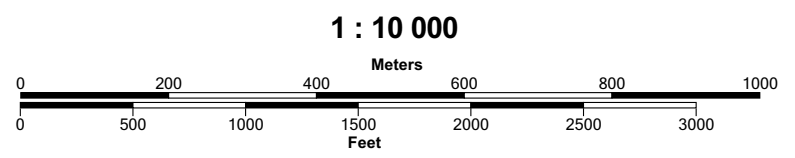
↑
VAR 5° E 2022
↓

ANNUAL RATE
OF CHANGE +9'

ELEVATIONS IN ft / m
DIMENSIONS IN m
BEARINGS ARE MAGNETIC



LEGEND	
RWY (area of ATC responsibility)	
UNPAVED RWY (area of ATC responsibility)	
TWY (area of ATC responsibility)	
STAND	
TAXIING NOT ALLOWED	
RUNWAY HOLDING POINT	≡≡≡



change: cancellation of manipulation areas closure; new ceilometers, anemometers