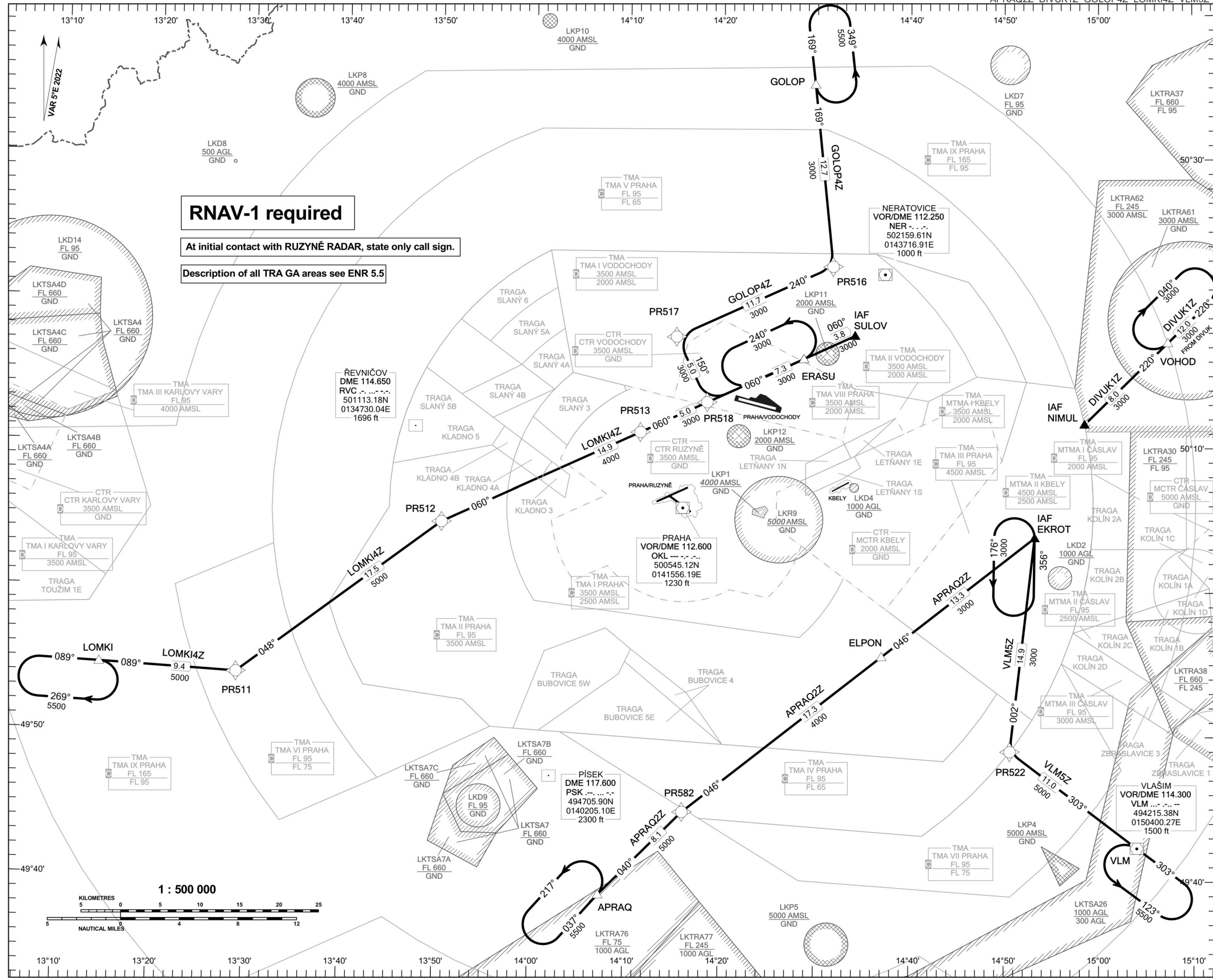


STANDARD ARRIVAL CHART- INSTRUMENT (STAR) - ICAO

PRAHA/VODOCHODY RNAV Rwy 10-28

APRAQZ DIVUK1Z GOLOP4Z LOMKI4Z VLM5Z



RNAV-1 required

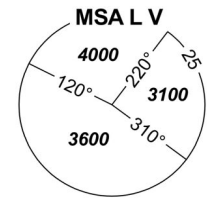
At initial contact with RUZYŇĚ RADAR, state only call sign.

Description of all TRA GA areas see ENR 5.5

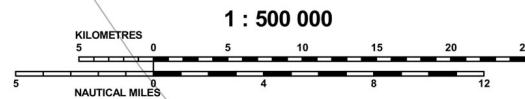
| | |
|-----------------|---------|
| VODOCHODY RADAR | 127.480 |
| VODOCHODY TOWER | 133.080 |
| VODOCHODY RADIM | 123.030 |
| EMERGENCY FREQ | 121.500 |

BEARINGS, TRACKS AND RADIALS ARE MAGNETIC
ALTITUDES AND ELEVATIONS ARE IN FEET
DISTANCES ARE IN NM

SPEED LIMIT: MAX 250 KT BELOW FL 100



TRANSITION ALTITUDE
5000



1 : 500 000

change: horizontal and vertical limits of LKP1