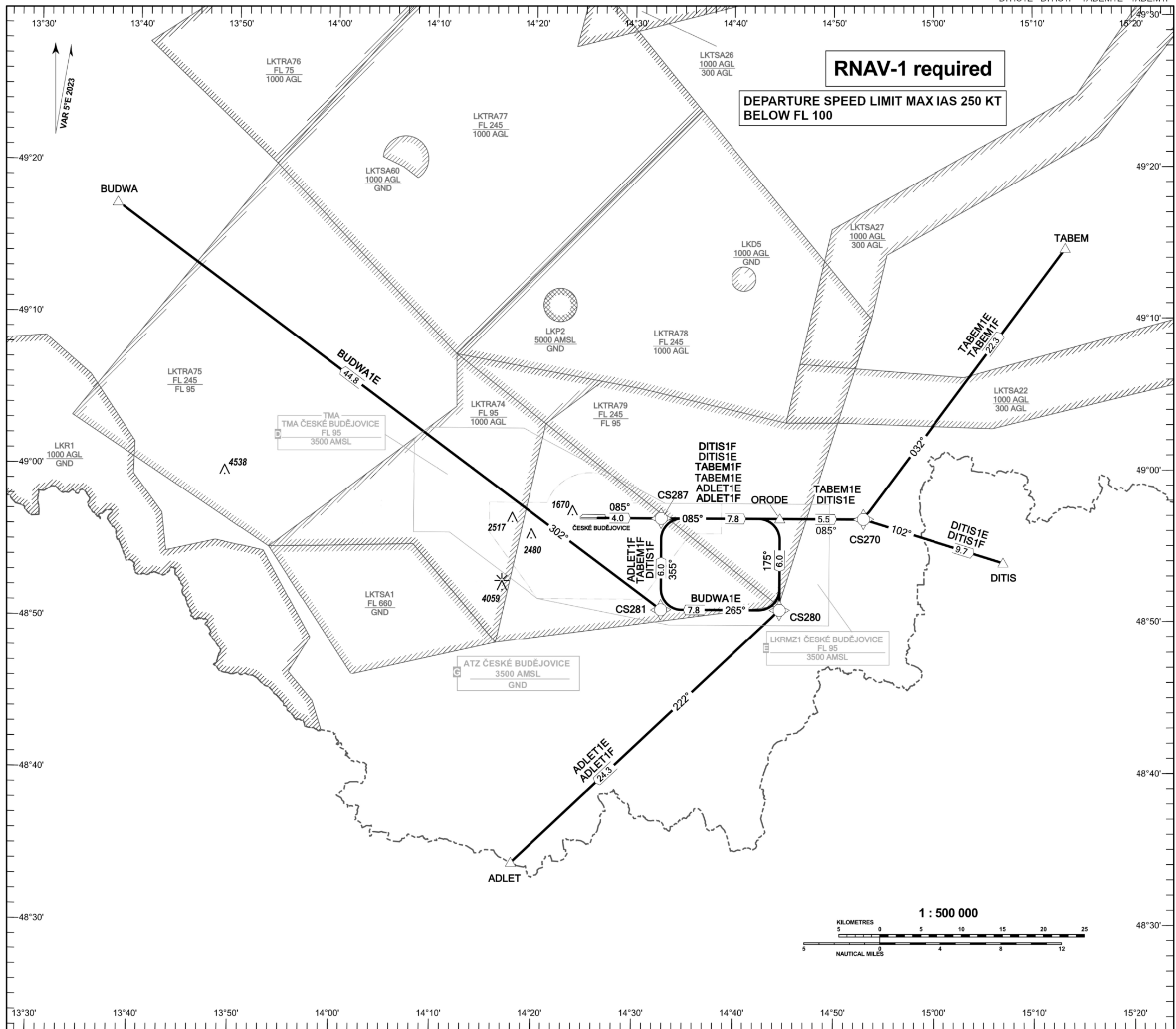


STANDARD DEPARTURE CHART- INSTRUMENT (SID) - ICAO

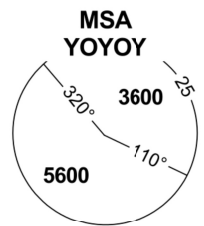
ČESKÉ BUDĚJOVICE (LKCS) RNAV RWY 09

ADLET1E ADLET1F BUDWA1E
DITIS1E DITIS1F TABEM1E TABEM1F



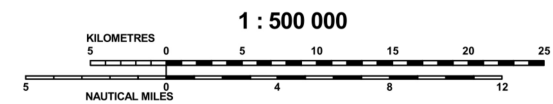
RNAV-1 required
**DEPARTURE SPEED LIMIT MAX IAS 250 KT
 BELOW FL 100**

PRAHA RADAR	118.650
BUDĚJOVICE INFORMATION	135.930
PRAHA FIC	126.100
EMERGENCY FREQ	121.500



BEARINGS, TRACKS AND
RADIALS ARE MAGNETIC
ALTITUDES AND ELEVATIONS
ARE IN FEET
DISTANCES ARE IN NM

TRANSITION ALTITUDE
5000



Change: removal of LKD11