

ARP 49° 41' 46" N  
018° 06' 39" E

MOŠNOV TOWER 120,805  
121,500

MOŠNOV DELIVERY 128,525

AD ELEV 842 ft / 257 m

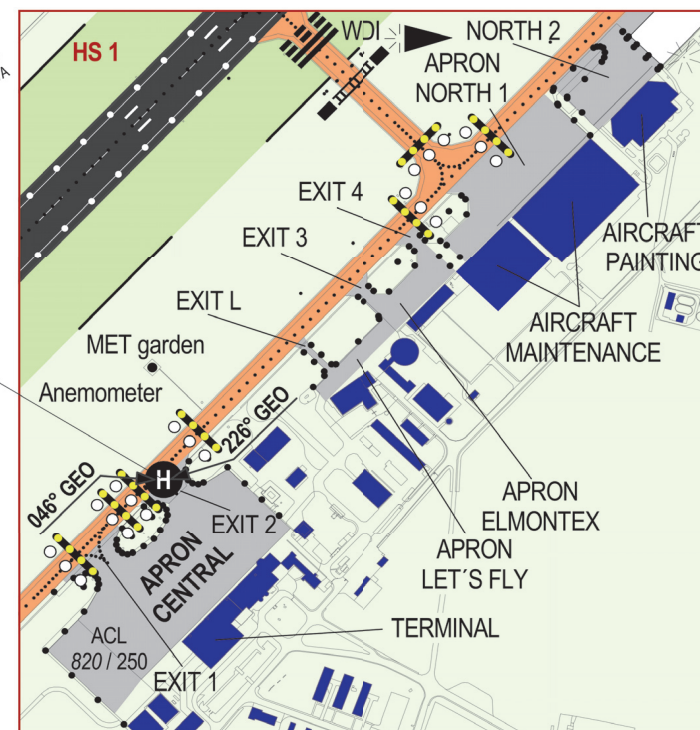
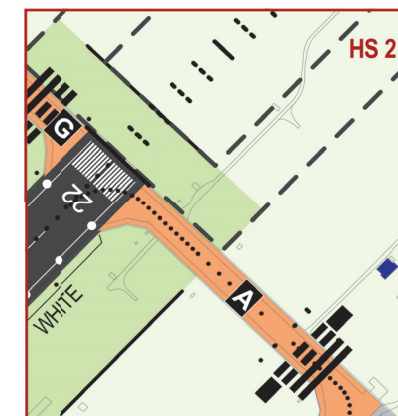
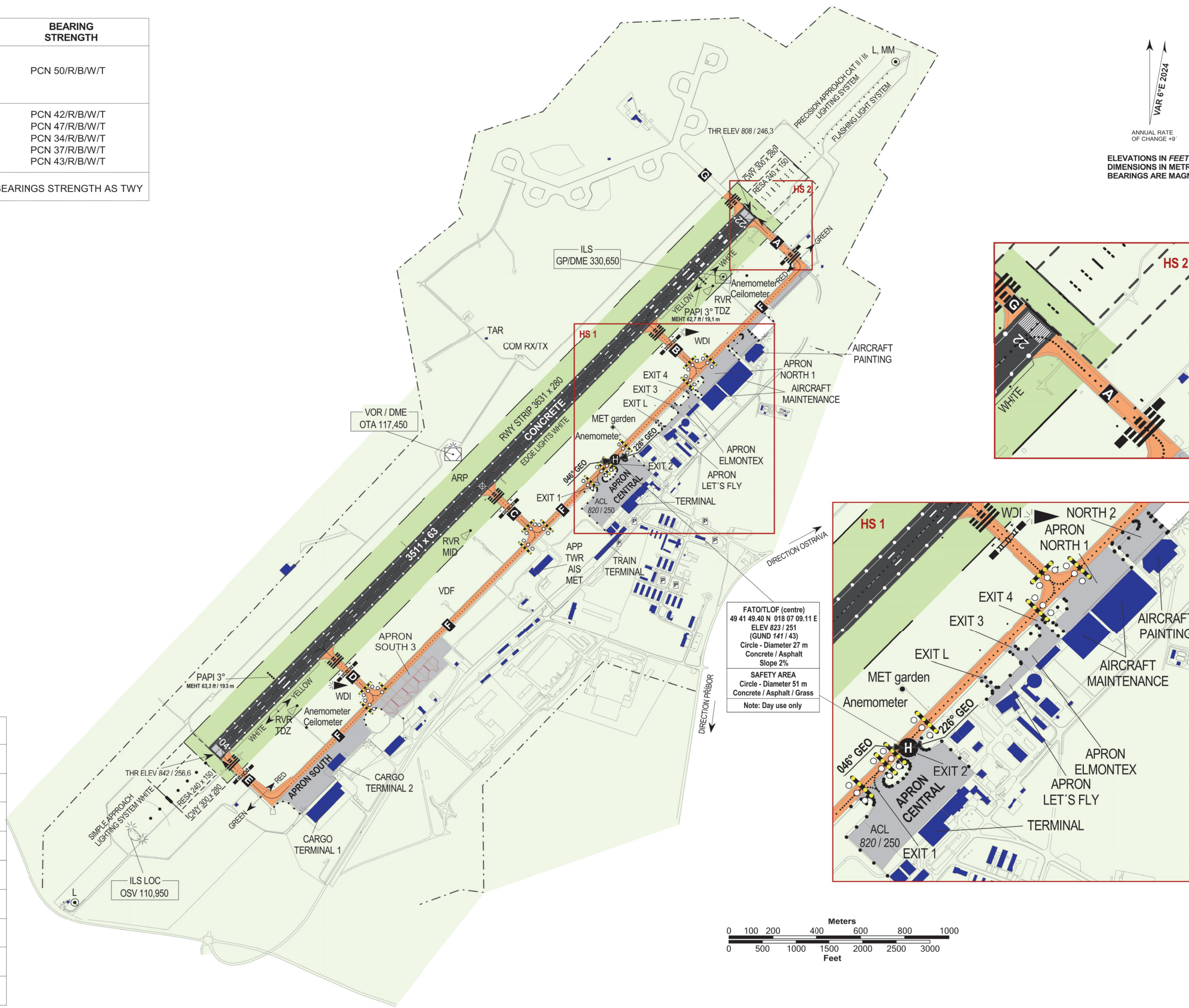
# AERODROME CHART - ICAO

# OSTRAVA/Mošnov

RWY	DIRECTION	THR	BEARING STRENGTH
04	040°	49°41'07,16"N 018°05'35,67"E	PCN 50/R/B/W/T
22	220°	49°42'25,64"N 018°07'42,39"E	
TAXIWAYS		TWY A, B, G TWY C TWY D TWY E TWY F	PCN 42/R/B/W/T PCN 47/R/B/W/T PCN 34/R/B/W/T PCN 37/R/B/W/T PCN 43/R/B/W/T
TOUCHDOWN AND LIFT-OFF AREAS		BEARINGS STRENGTH AS TWY	

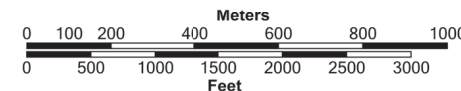


ELEVATIONS IN FEET / METRES  
DIMENSIONS IN METRES  
BEARINGS ARE MAGNETIC



FATO/TLOF (centre)  
49 41 49.40 N 018 07 09.11 E  
ELEV 823 / 251  
(GUND 141 / 43)  
Circle - Diameter 27 m  
Concrete / Asphalt  
Slope 2%

SAFETY AREA  
Circle - Diameter 51 m  
Concrete / Asphalt / Grass  
Note: Day use only

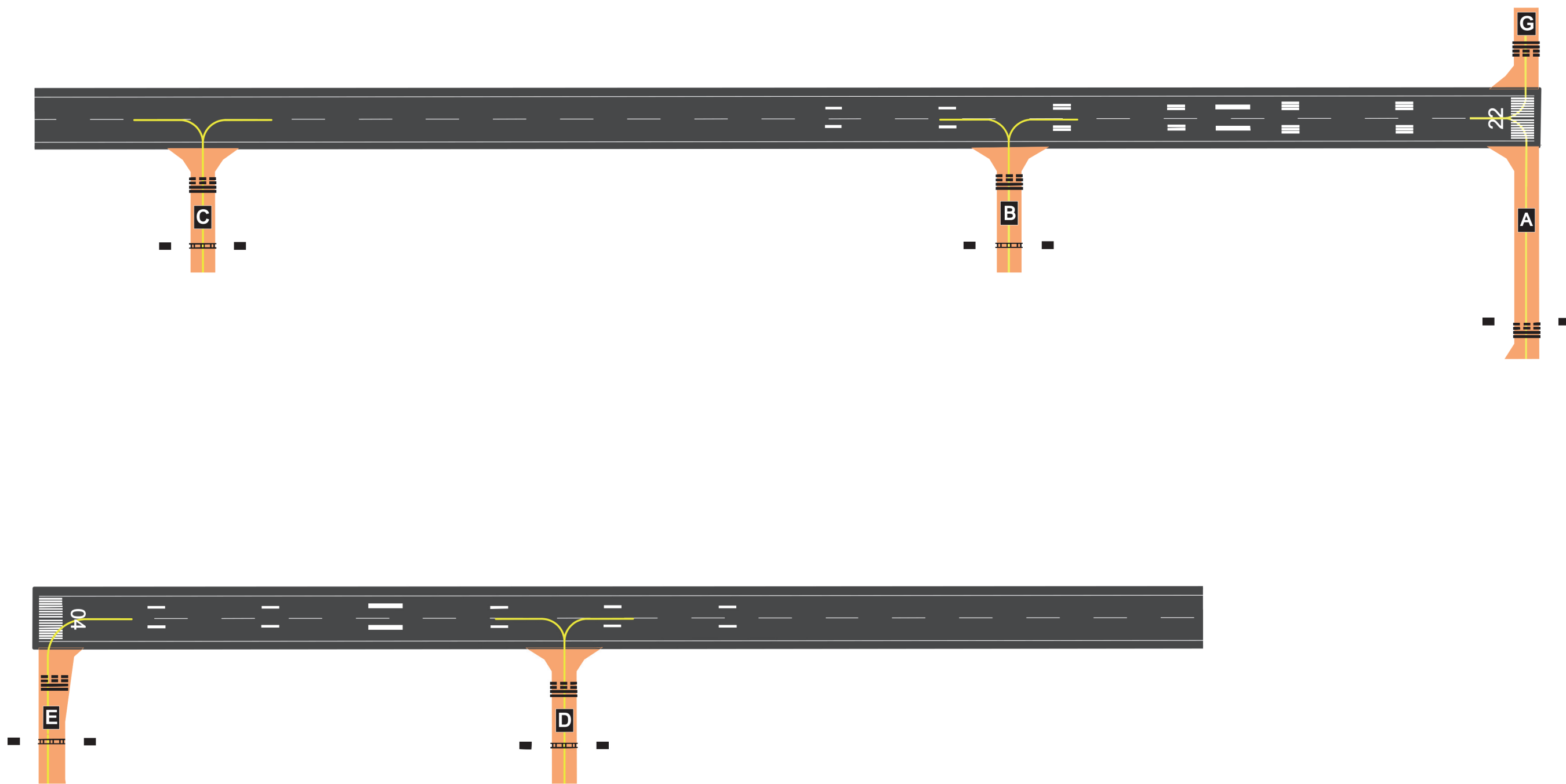


LEGEND	
RWY (area of ATC responsibility)	
TWY (area of ATC responsibility)	
STAND	
TAXING NOT ALLOWED	
STOP CROSSBARS RED	
RUNWAY GUARD LIGHTS YELLOW	
RUNWAY HOLDING POINT	
INTERMEDIATE HOLDING POSITION MARKINGS	
INTERMEDIATE HOLDING POSITION LIGHTS	

change: area of ATC responsibility on TWY G

# AERODROME CHART - ICAO - MARKINGS ON MANOEUVRING AREA

OSTRAVA/Mošnov



change: markings of TWY A, B, G centre lines

