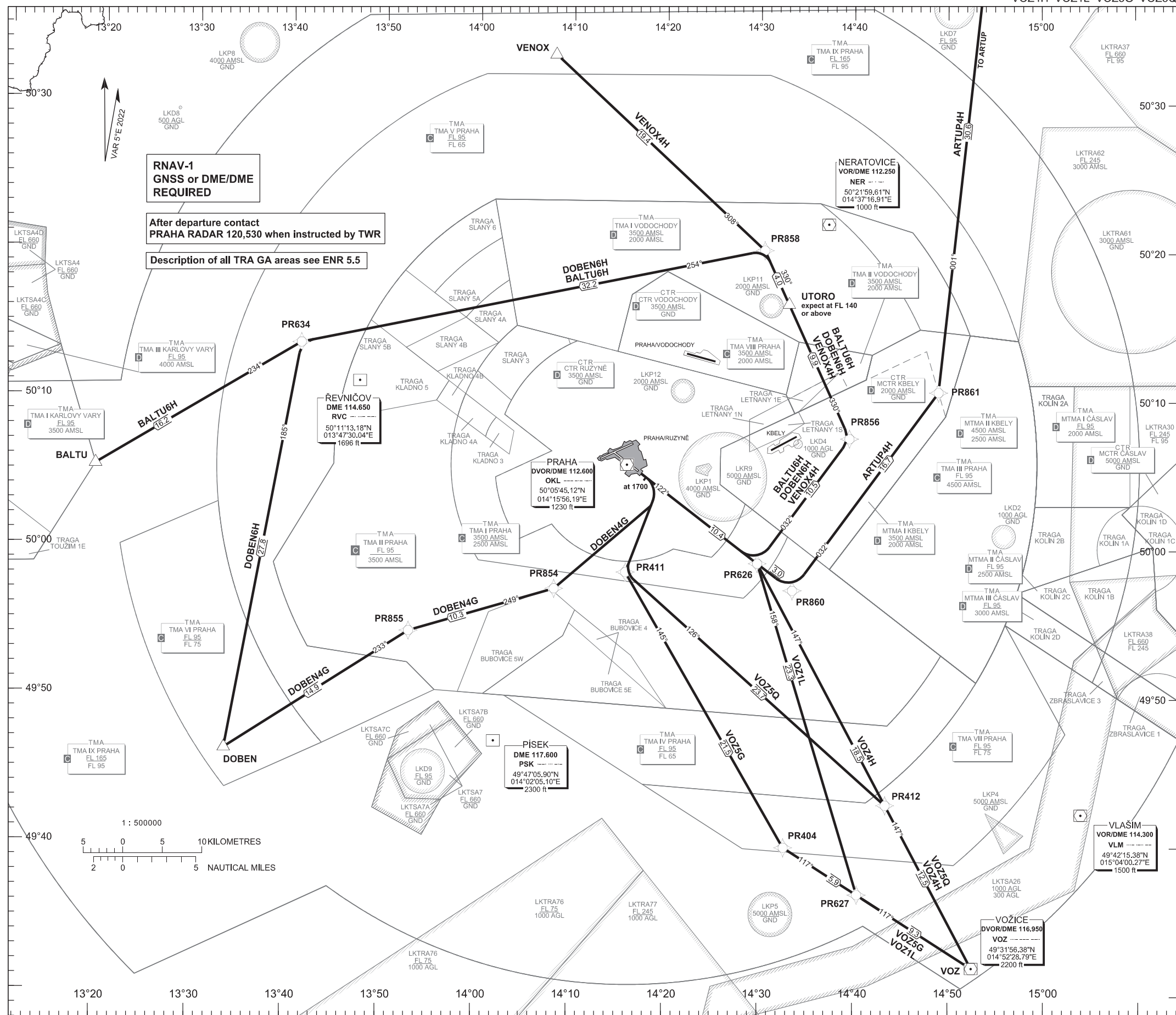


STANDARD DEPARTURE CHART-
INSTRUMENT (SID) - ICAO

PRAHA/RUZYŇĚ
RNAV Rwy 12

ARTUP4H BALTU6H DOBEN4G DOBEN6H VENOX4H
VOZ4H VOZ1L VOZ5G VOZ5Q



**RNAV-1
GNSS or DME/DME
REQUIRED**

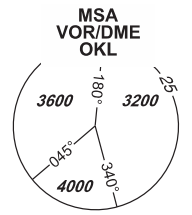
After departure contact
PRAHA RADAR 120,530 when instructed by TWR

Description of all TRA GA areas see ENR 5.5

VOZ5Q
Only for propeller driven between 0500 - 2100 (0400 - 2000) UTC
when RWY 24 is in use

VOZ1L
Only for propeller driven between 0500 - 2100 (0400 - 2000) UTC
when RWY 06 is in use

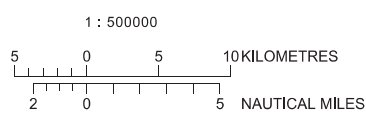
PRAHA RADAR	120.530
RUZYŇĚ RADAR	127.580
RUZYŇĚ RADAR	118.310
SUPPLEMENTARY FREQ APP	136.080
RUZYŇĚ DELIVERY	120.060
RUZYŇĚ TOWER	134.560
SUPPLEMENTARY FREQ TWR	118.110
RUZYŇĚ GROUND	121.910
RUZYŇĚ ATIS	122.160
EMERGENCY FREQ	121.500



**TRANSITION ALTITUDE
5000 FT**

DEPARTURE SPEED LIMIT BELOW FL 100	
JETS	MAX IAS 250 KT
PROPS	MAX IAS 180 KT

see AIP AD2-LKPR, 2.22.4.3.7



BEARINGS, TRACKS AND
RADIALS ARE MAGNETIC
ALTITUDES AND ELEVATIONS
ARE IN FEET
DISTANCES ARE IN NM

change: correction of WPT PR627 designation. previous change: horizontal and vertical limits of LKP1; removal of LKD14