

ARP 49°09'58,35"N
016°07'27,78"E AD ELEV
1547 ft/471,5 m

RADAR 118,155
266,200 reserve

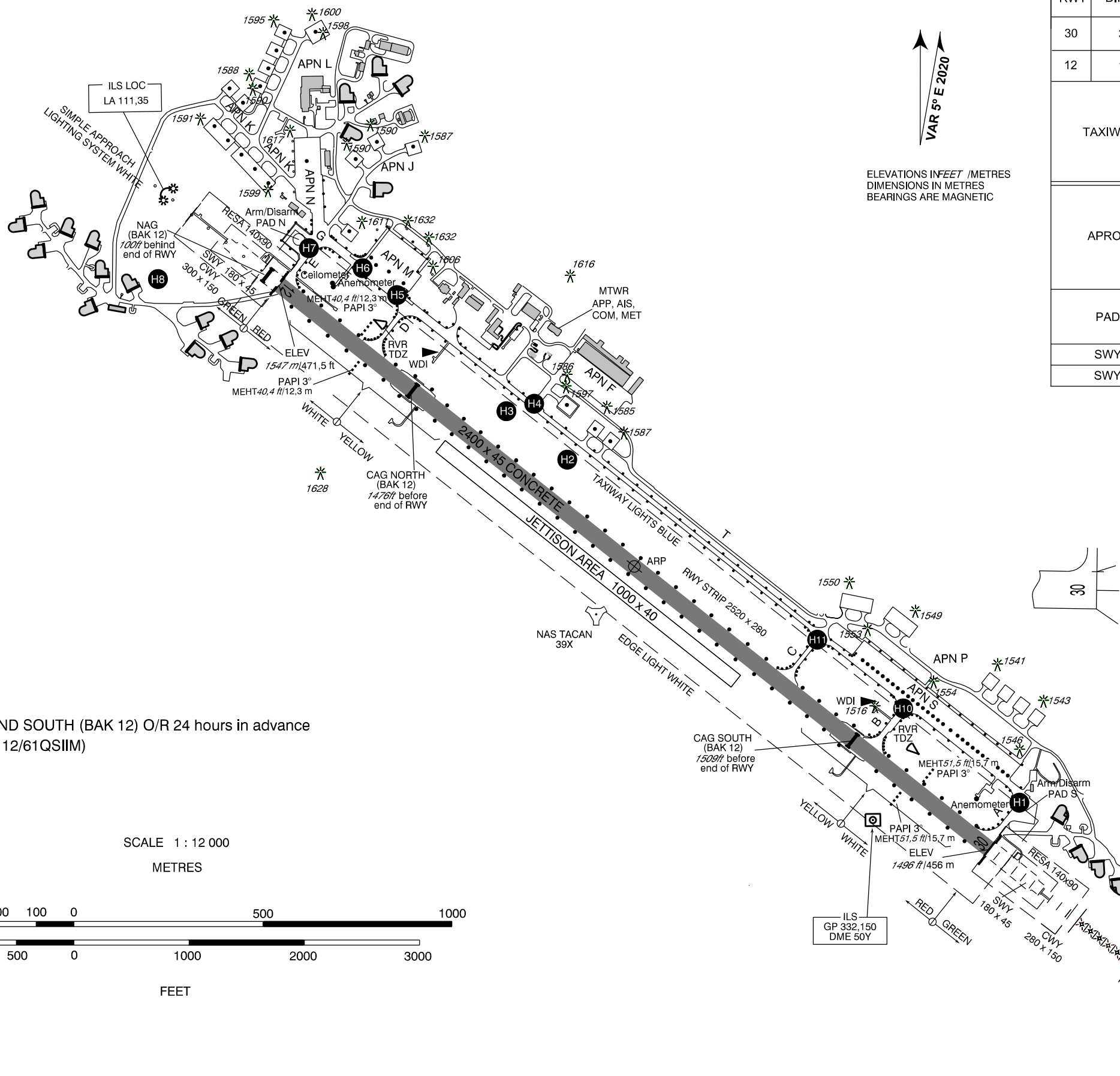
PRECISION 283,900
123,300 reserve

TOWER 126,505
121,180 reserve

GROUND -

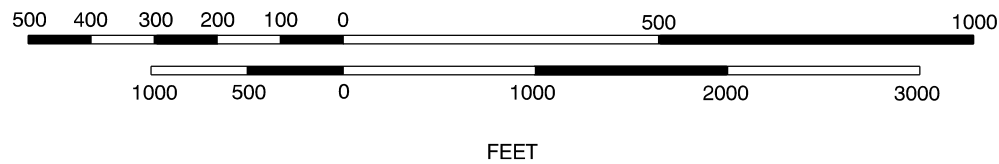
AERODROME CHART - ICAO NÁMEŠŤ

RWY	DIRECTION	THR	BEARING STRENGTH
30	304°	49°09'33,73"N 016°08'13,58"E	PCN 29/R/B/W/T
12	124°	49°10'22,96"N 016°06'41,95E	
TAXIWAYS		TWY A TWY B TWY C TWY D TWY E TWY G TWY T	PCN 25/R/B/W/T PCN 27/R/B/W/T PCN 25/R/B/W/T PCN 23/R/B/W/T PCN 26/R/B/W/T PCN 22/R/C/W/T PCN 24/R/B/W/T
APRONS		APN M APN S APN N APN F APN J APN K APN L APN P	PCN 41/R/A/W/T PCN 41/R/B/W/T PCN 25/R/B/W/T PCN 35/R/A/W/T 13000 kg / 0,8 MPa
PADS		Arm/Disarm PAD N Arm/Disarm PAD S	PCN 49/R/A/W/T PCN 52/R/A/W/T
SWY		12	PCN 15/F/C/X/T
SWY		30	PCN 12/F/C/X/T



CAG NORTH AND SOUTH (BAK 12) O/R 24 hours in advance
NAG (P-IV/BAK 12/61QSIIIM)

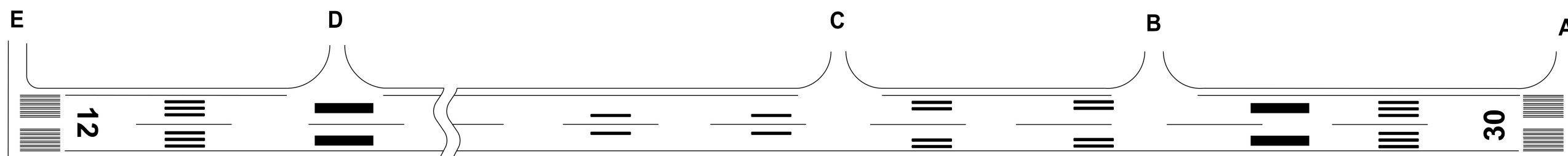
SCALE 1 : 12 000
METRES



change: chart revision

AERODROME CHART - ICAO - MARKINGS ON MANOEUVRING AREA

NÁMĚŠŤ



change: new layout;
previous change: chart revision