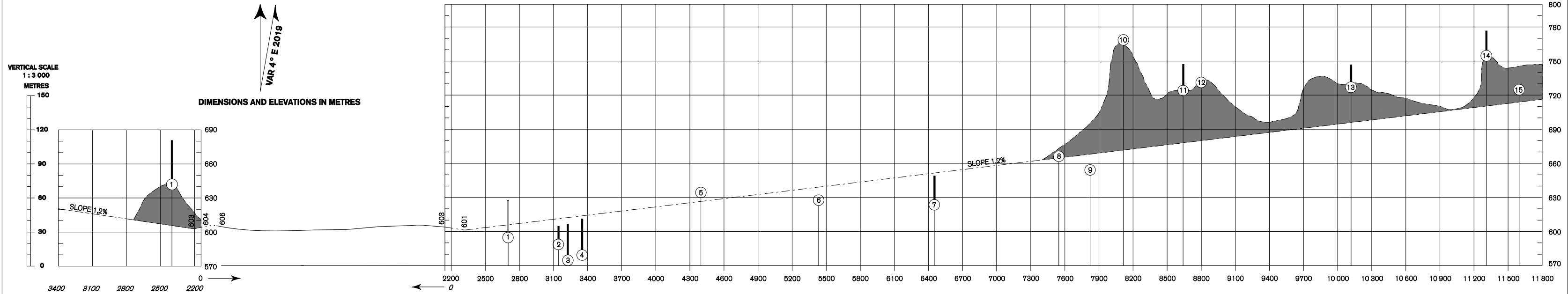


# AERODROME OBSTACLE CHART - ICAO

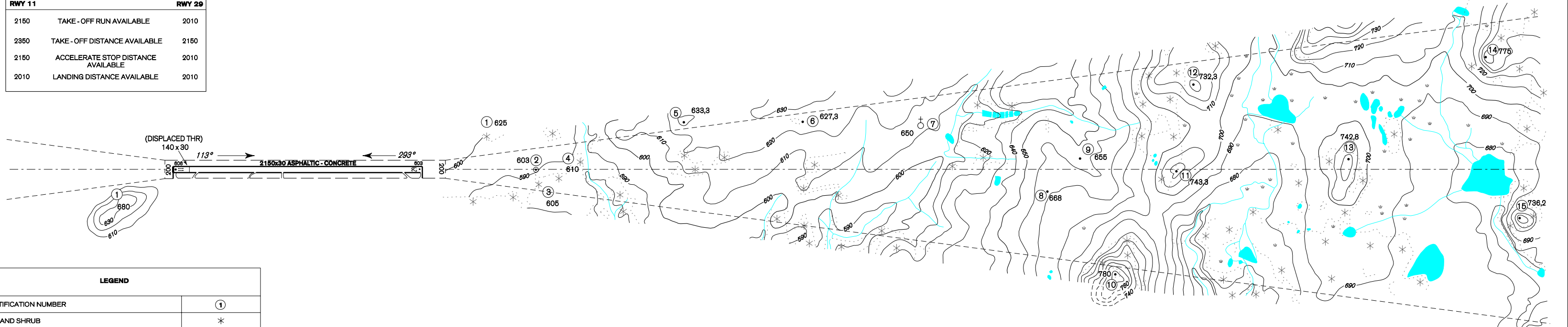
## TYPE A (OPERATING LIMITATIONS)

KARLOVY VARY



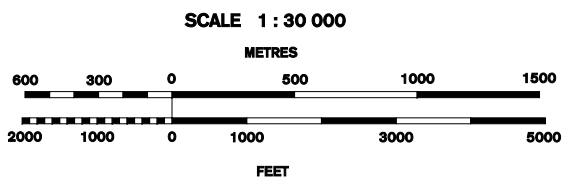
**RWY 11/29**

DECLARED DISTANCES		
RWY 11		RWY 29
2150	TAKE-OFF RUN AVAILABLE	2010
2350	TAKE-OFF DISTANCE AVAILABLE	2150
2150	ACCELERATE STOP DISTANCE AVAILABLE	2010
2010	LANDING DISTANCE AVAILABLE	2010



**LEGEND**

IDENTIFICATION NUMBER	①
TREE AND SHRUB	*
TOWER SPIRE, ANTENNA	⊙
BUILDING	■
CHURCH	⊕
ROAD	══
TRANSMISSION LINE	- T - T -
CONTOUR	600 610
TERRAIN PENETRATING OBSTRUCTION PLANE	▲
FOREST	•••••
HYDROGRAPHY	■



change: MAG VAR