

ARP 50°00'48"N
015°44'19"E

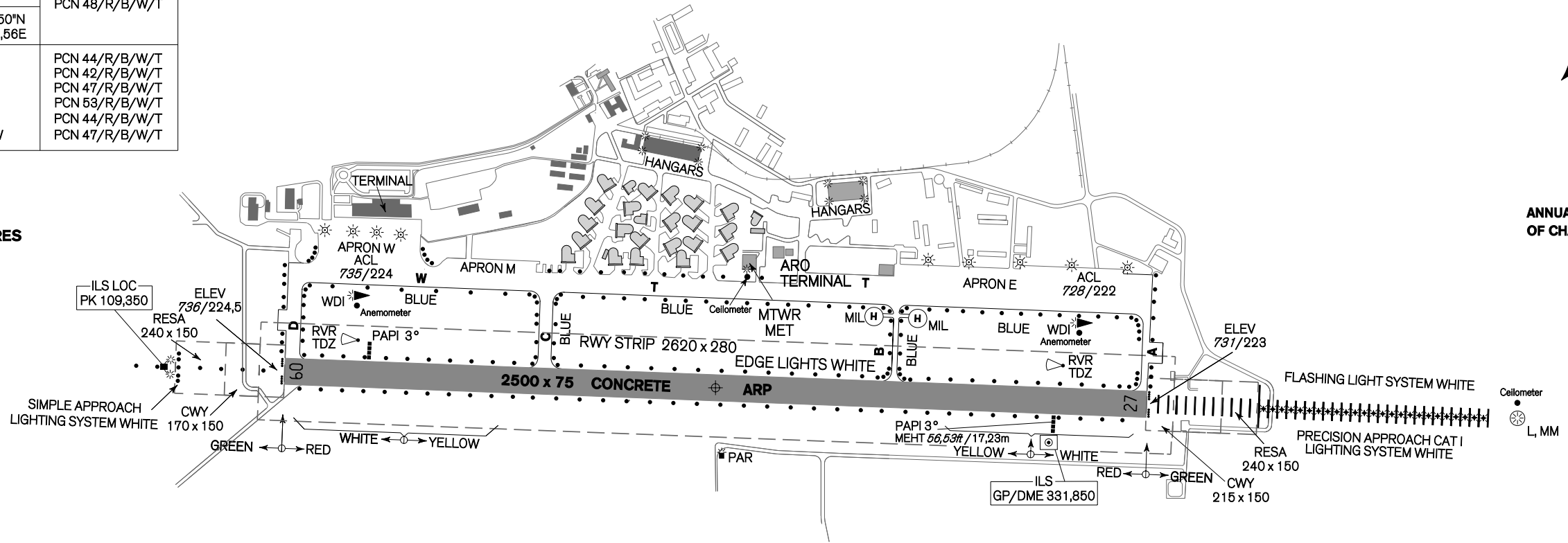
MTWR 120,155
MTWR (reserve) 120,205

ELEV 741 ft/226 m

AERODROME CHART - ICAO Pardubice

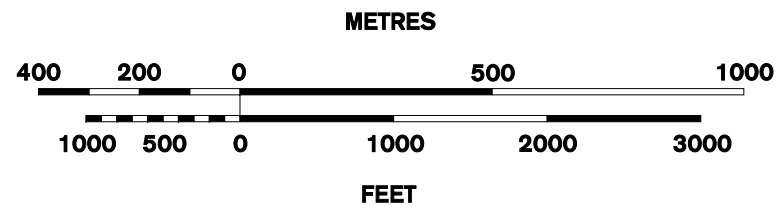
RWY	DIRECTION	THR	BEARING STRENGTH
09	089°	50°00'50,39"N 015°43'16,14"E	PCN 48/R/B/W/T
27	269°	50°00'46,50"N 015°45'21,56E	
TAXIWAYS		TWY A TWY B TWY C TWY D TWY T TWY W	PCN 44/R/B/W/T PCN 42/R/B/W/T PCN 47/R/B/W/T PCN 53/R/B/W/T PCN 44/R/B/W/T PCN 47/R/B/W/T

ELEVATIONS IN FEET/METRES
DIMENSIONS IN METRES
BEARINGS ARE MAGNETIC

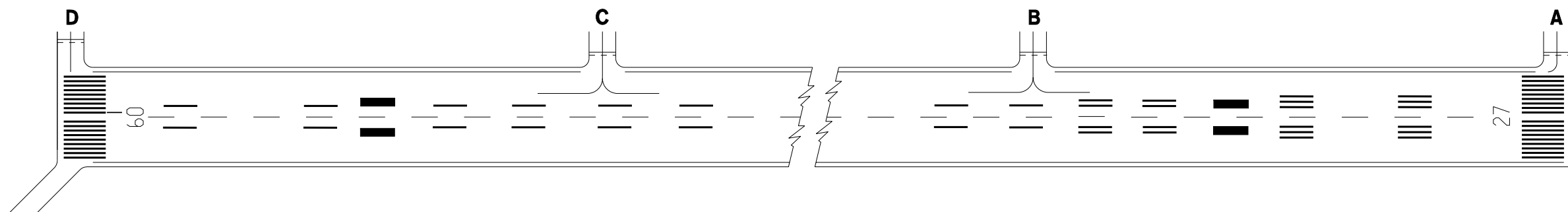


VAR 4°E 2020
ANNUAL RATE OF CHANGE +8'

SCALE 1 : 15 000



MARKINGS ON MANOEUVRING AREA



change: date of MAG-VAR