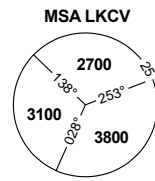


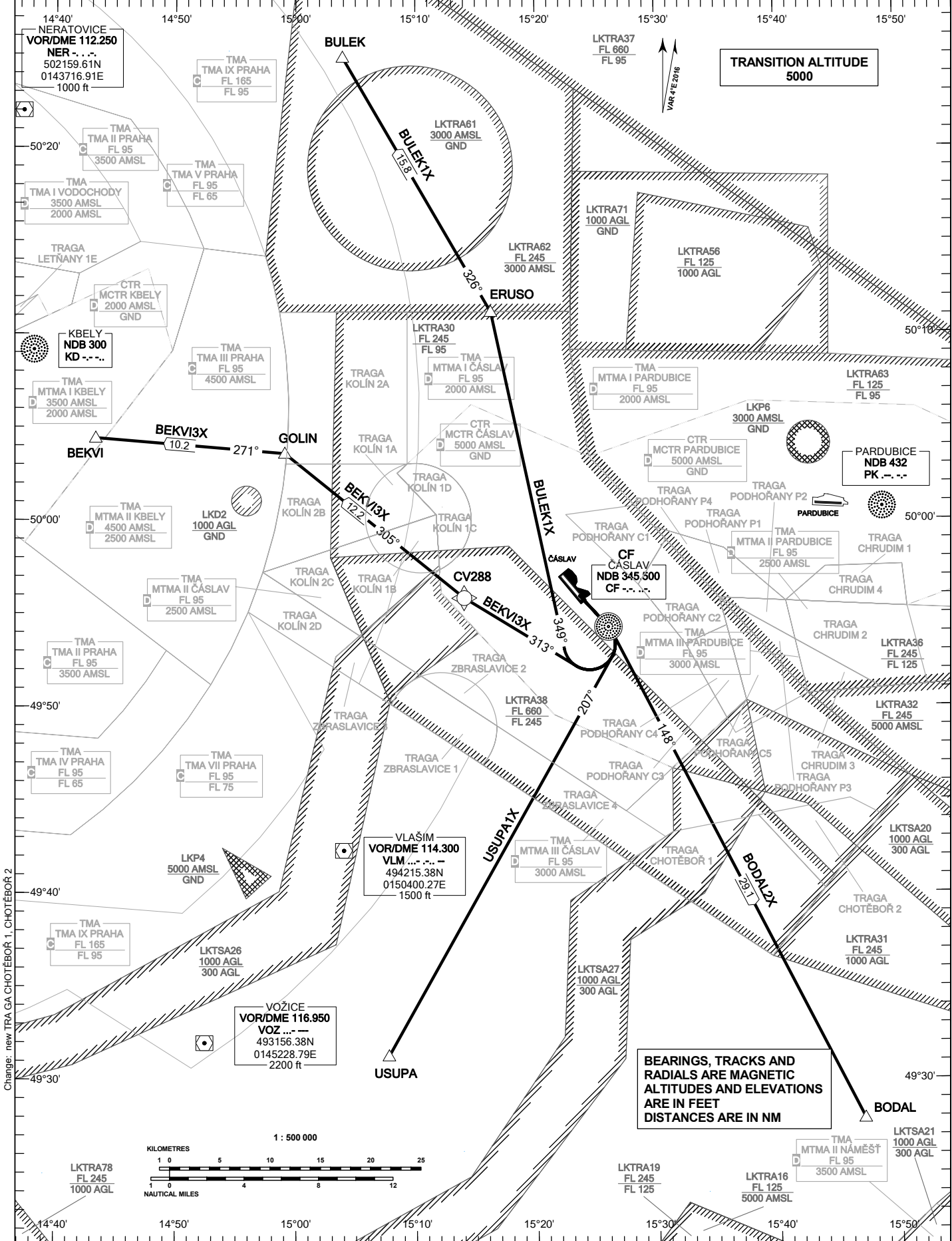
RNAV STANDARD DEPARTURE CHART - INSTRUMENT (SID) - ICAO

ČÁSLAV APPROACH / RADAR	130.280
	308.875 (reserve)
ČÁSLAV TOWER	134.205
	129.405 (reserve)
ČÁSLAV PRECISION	283.600
	123.300 (reserve)

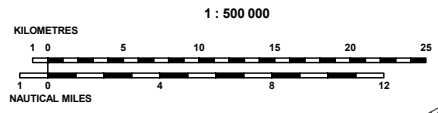


**ČÁSLAV
RWY 13**

**TRANSITION ALTITUDE
5000**



**BEARINGS, TRACKS AND
RADIALS ARE MAGNETIC
ALTITUDES AND ELEVATIONS
ARE IN FEET
DISTANCES ARE IN NM**



Change: new TRA GA CHOTĚBOŘ 1, CHOTĚBOŘ 2