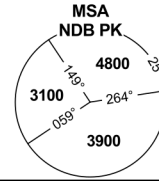


RNAV STANDARD DEPARTURE CHART INSTRUMENT (SID) - ICAO

PARDUBICE RADAR 128.365
267.300
PARDUBICE TOWER 120.155
120.205 (reserve)
EMERGENCY FREQ 121.500


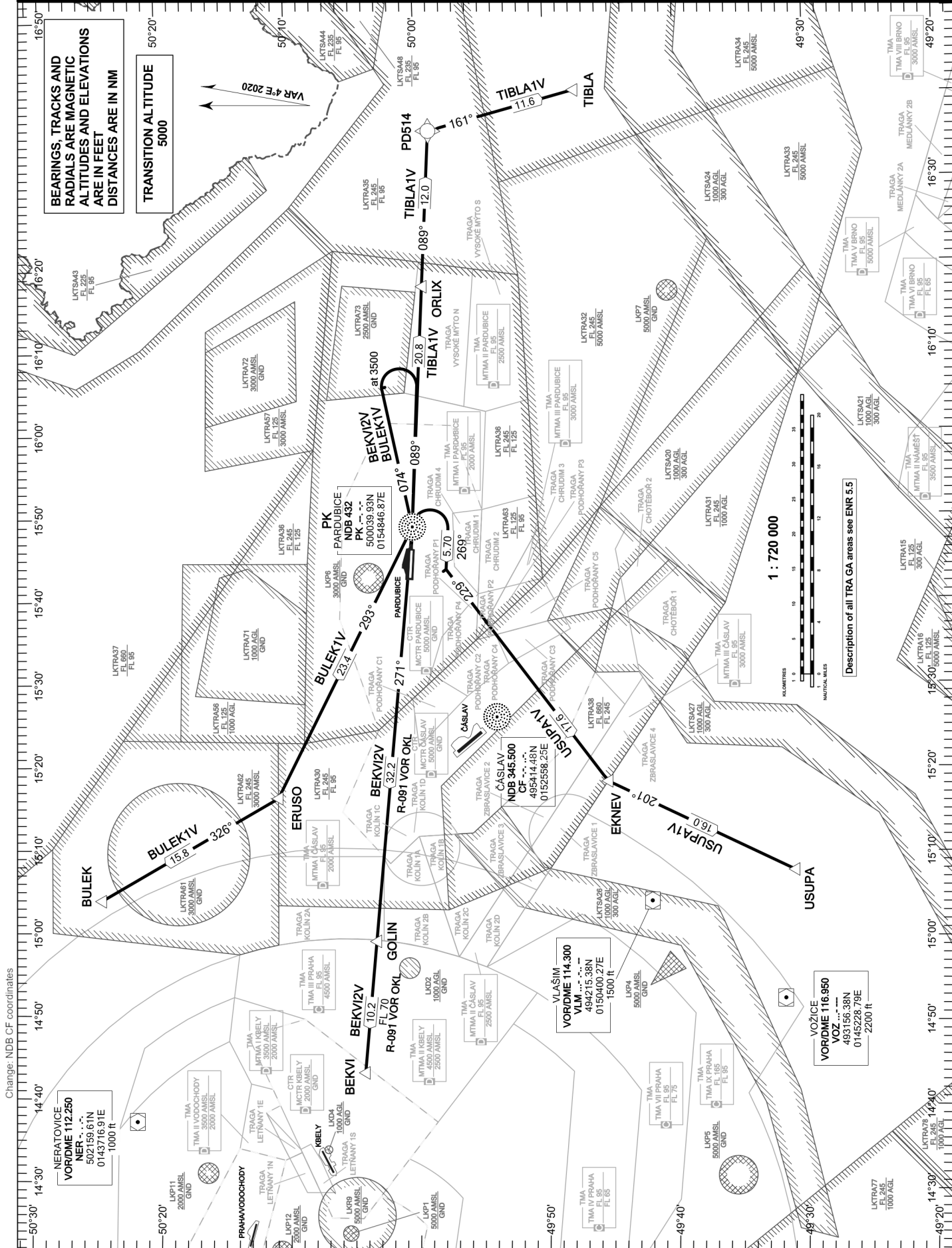


PARDUBICE RWY 09

BEARINGS, TRACKS AND
RADIALS ARE MAGNETIC
ALTITUDES AND ELEVATIONS
ARE IN FEET
DISTANCES ARE IN NM

TRANSITION ALTITUDE
5000

VAR 4°E 2020



Description of all TRA GA areas see ENR 5.5

Change: NDB CF coordinates