

ARP 50°00'48,45"N
015°44'18,86"E

AD ELEV
741 ft / 226 m

RADAR 128,365
267,300 O/R

PRECISION 296,825 O/R
123,300 reserve

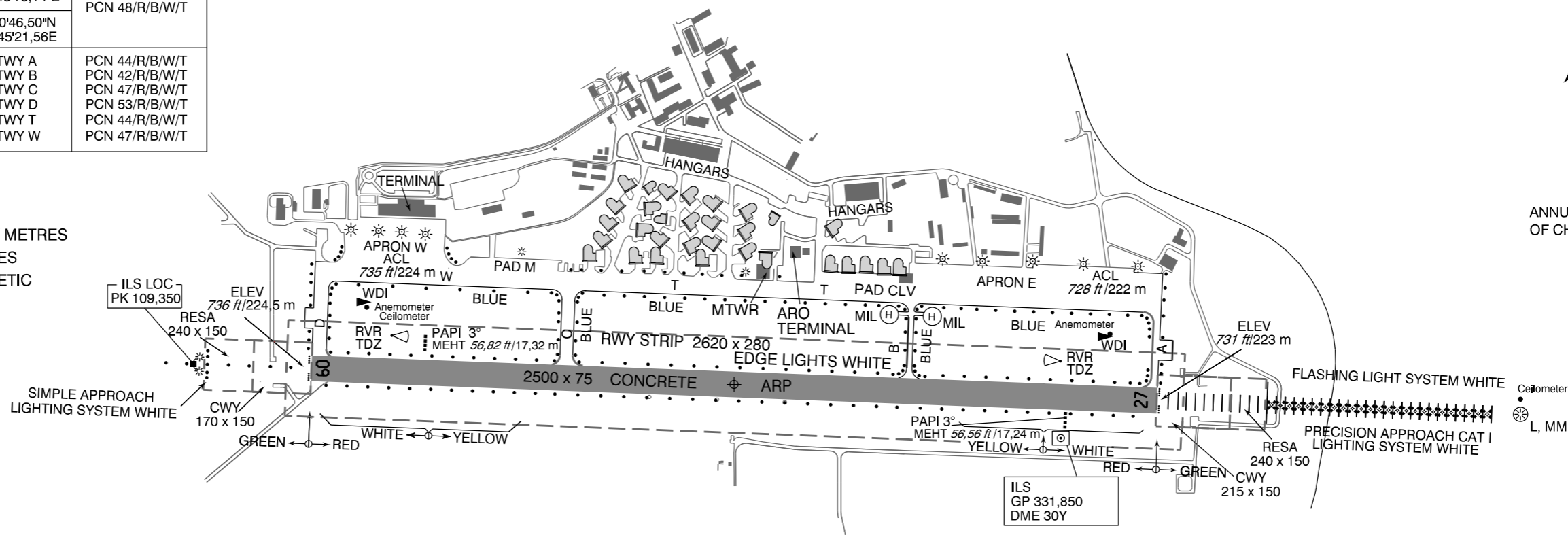
TOWER 120,155
120,205 reserve

GROUND -

AERODROME CHART - ICAO Pardubice

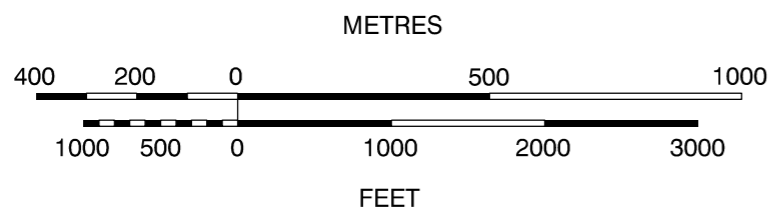
RWY	DIRECTION	THR	BEARING STRENGTH
09	089°	50°00'50,39"N 015°43'16,14"E	PCN 48/R/B/W/T
27	269°	50°00'46,50"N 015°45'21,56"E	
TAXIWAYS		TWY A TWY B TWY C TWY D TWY T TWY W	PCN 44/R/B/W/T PCN 42/R/B/W/T PCN 47/R/B/W/T PCN 53/R/B/W/T PCN 44/R/B/W/T PCN 47/R/B/W/T

ELEVATIONS IN FEET / METRES
DIMENSIONS IN METRES
BEARINGS ARE MAGNETIC

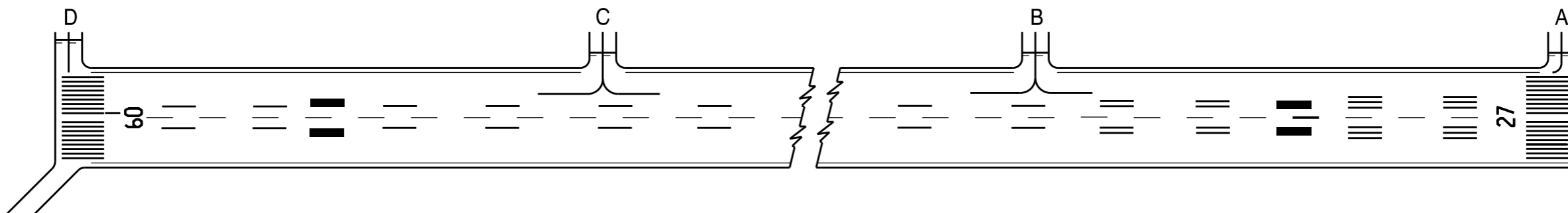


↑
VAR 4°E 2020
ANNUAL RATE
OF CHANGE +8'

SCALE 1 : 15 000



MARKINGS ON MANOEUVRING AREA



change: chart revision