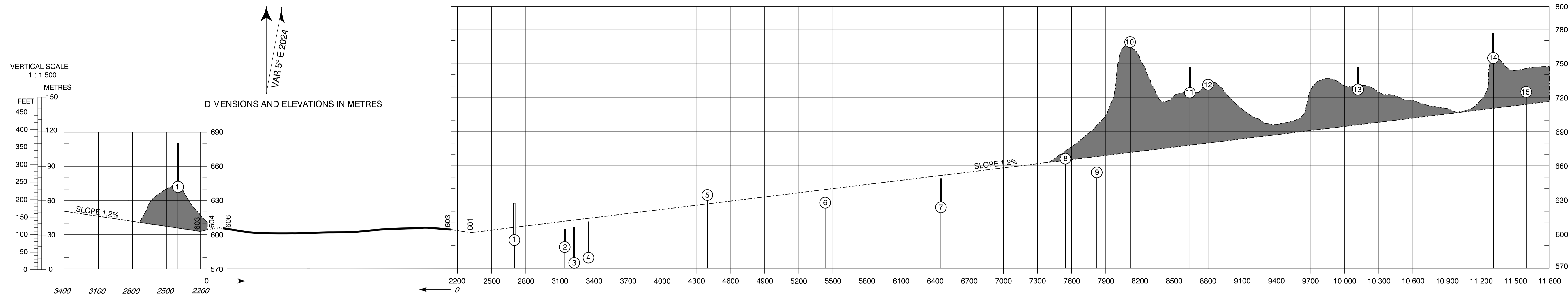


# AERODROME OBSTACLE CHART - ICAO

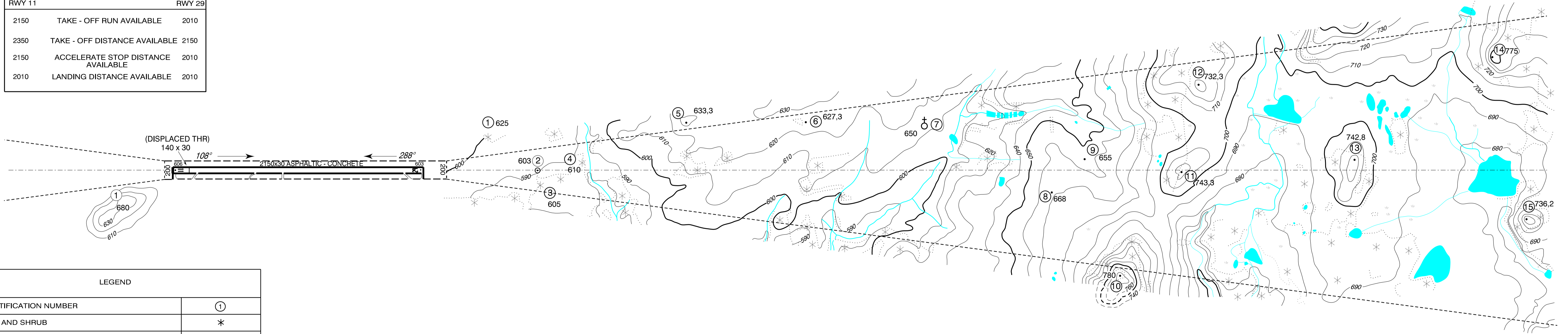
## TYPE A (OPERATING LIMITATIONS)

**KARLOVY VARY**

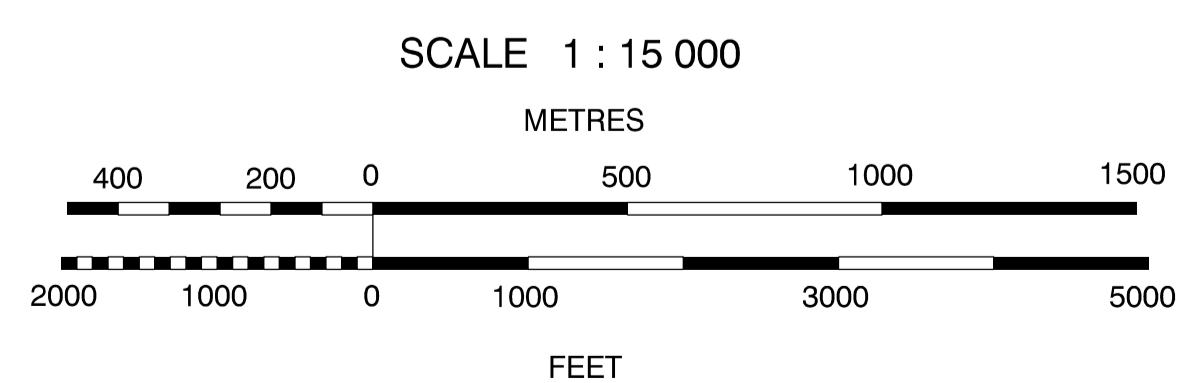


**RWY 11/29**

| DECLARED DISTANCES |                                    |        |
|--------------------|------------------------------------|--------|
| RWY 11             |                                    | RWY 29 |
| 2150               | TAKE - OFF RUN AVAILABLE           | 2010   |
| 2350               | TAKE - OFF DISTANCE AVAILABLE      | 2150   |
| 2150               | ACCELERATE STOP DISTANCE AVAILABLE | 2010   |
| 2010               | LANDING DISTANCE AVAILABLE         | 2010   |



| LEGEND                                |           |
|---------------------------------------|-----------|
| IDENTIFICATION NUMBER                 | ①         |
| TREE AND SHRUB                        | *         |
| TOWER SPIRE, ANTENNA                  | ⊙         |
| BUILDING                              | ■         |
| CHURCH                                | ⊕         |
| ROAD                                  | ══        |
| TRANSMISSION LINE                     | — T — T — |
| CONTOUR                               | ~ 600 ~   |
| TERRAIN PENETRATING OBSTRUCTION PLANE | ▲         |
| FOREST                                | ⊖         |
| HYDROGRAPHY                           | ■         |



change: VAR, RWY 11/29 MAG directions