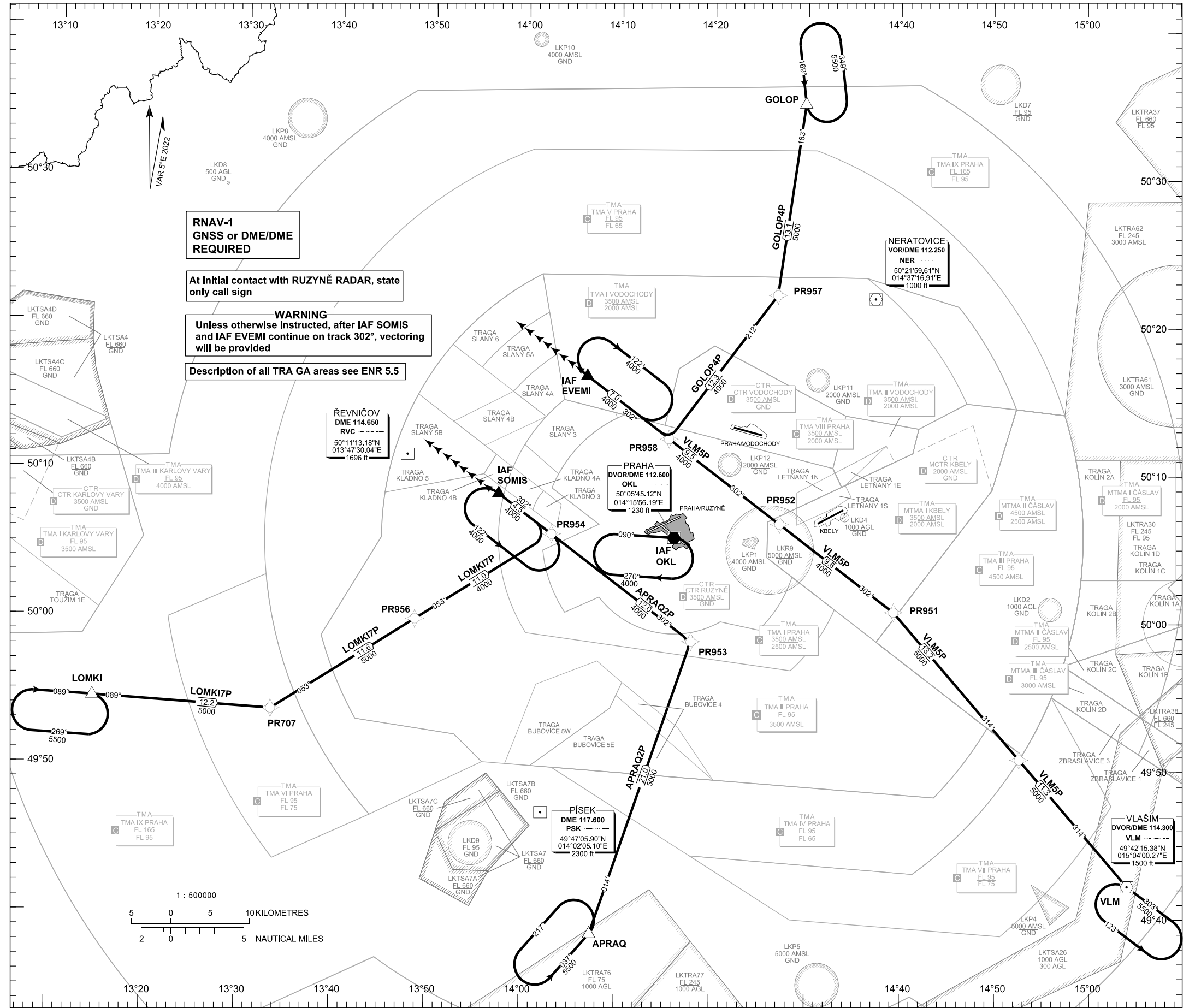


STANDARD ARRIVAL CHART-
INSTRUMENT (STAR) - ICAO

PRAHA/RUZYŇ
RNAV Rwy 12

APRAQ2P GOLOP4P LOMKI7P VLM5P



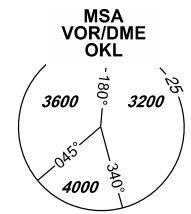
**RNAV-1
GNSS or DME/DME
REQUIRED**

At initial contact with RUZYŇ RADAR, state
only call sign

WARNING
Unless otherwise instructed, after IAF SOMIS
and IAF EVEMI continue on track 302°, vectoring
will be provided

Description of all TRA GA areas see ENR 5.5

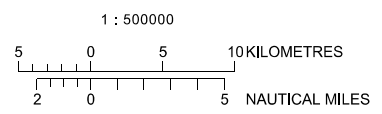
PRAHA RADAR	120.530
RUZYŇ RADAR	127.580
RUZYŇ RADAR	119.010
RUZYŇ RADAR	118.310
SUPPLEMENTARY FREQ APP	136.080
RUZYŇ DELIVERY	120.060
RUZYŇ TOWER	134.560
SUPPLEMENTARY FREQ TWR	118.110
RUZYŇ GROUND	121.910
RUZYŇ ATIS	122.160
EMERGENCY FREQ	121.500



BEARINGS, TRACKS AND
RADIALS ARE MAGNETIC
ALTITUDES AND ELEVATIONS
ARE IN FEET
DISTANCES ARE IN NM

TRANSITION ALTITUDE
5000 FT

Speed restriction see AIP AD 2.22.4.2.1



change : horizontal and vertical limits of LKP1; removal of LKD14