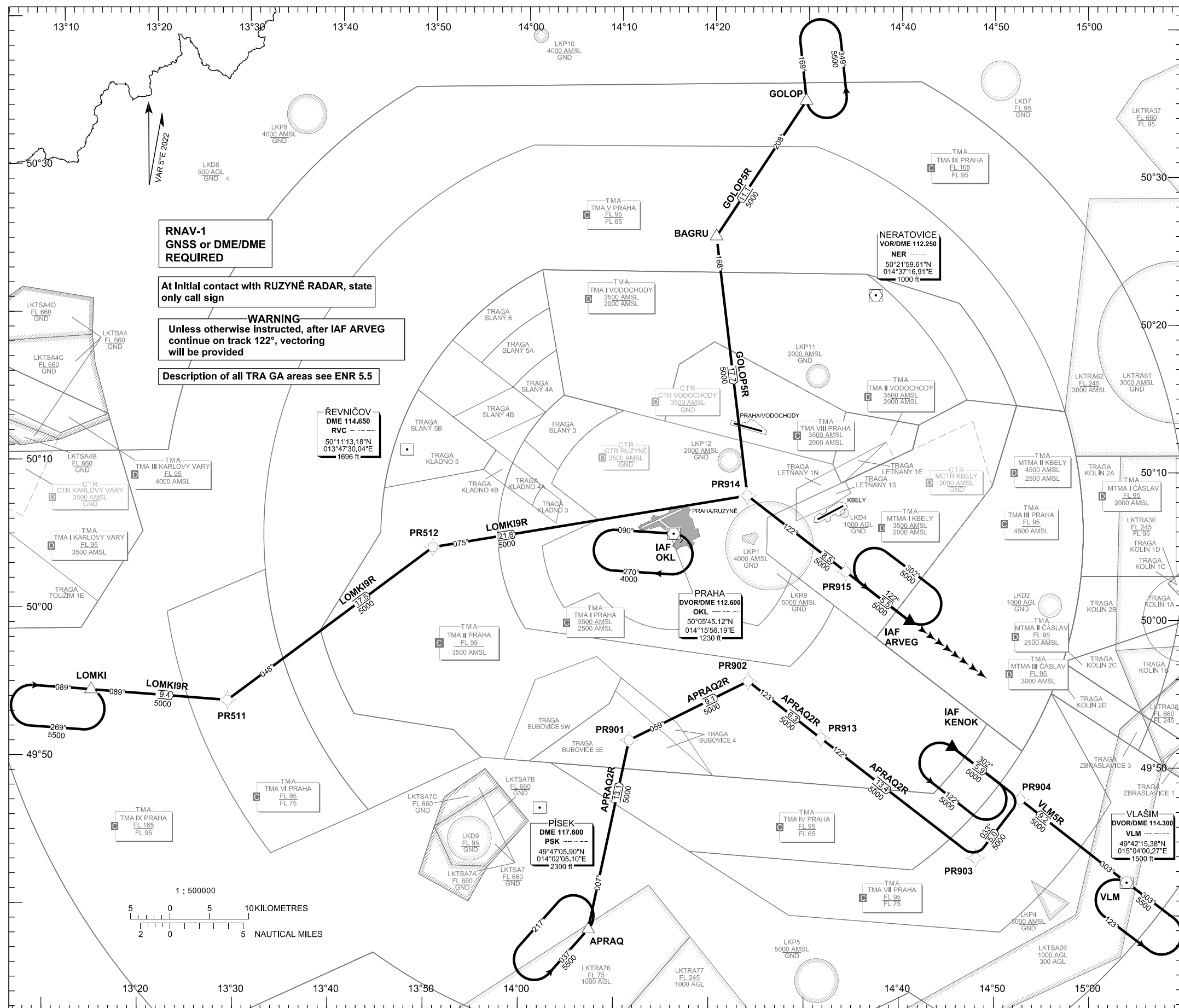
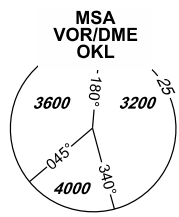


STANDARD ARRIVAL CHART-
INSTRUMENT (STAR) - ICAO

PRAHA/RUZYŇ
RNAV RYW 30
APRAQ2R GOLOP5R LOMKI9R VLM5R



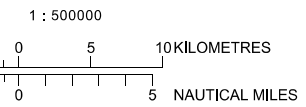
PRAHA RADAR	120.530
RUZYŇ RADAR	127.580
RUZYŇ RADAR	119.010
SUPPLEMENTARY FREQ APP	118.310
RUZYŇ DELIVERY	136.080
RUZYŇ TOWER	120.060
SUPPLEMENTARY FREQ TWR	134.560
RUZYŇ GROUND	121.910
RUZYŇ ATIS	122.160
EMERGENCY FREQ	121.500



BEARINGS, TRACKS AND RADIALS ARE MAGNETIC
ALTITUDES AND ELEVATIONS ARE IN FEET
DISTANCES ARE IN NM

TRANSITION ALTITUDE
5000 FT

Speed restriction see AIP AD 2.22.4.2.1



change : horizontal and vertical limit of LKP1; removal of LKD14