

# AERODROME CHART - ICAO Pardubice

ARP 50°00'48,45"N  
015°44'18,86"E

AD ELEV  
741 ft / 226 m

RADAR 128,365  
267,300 O/R

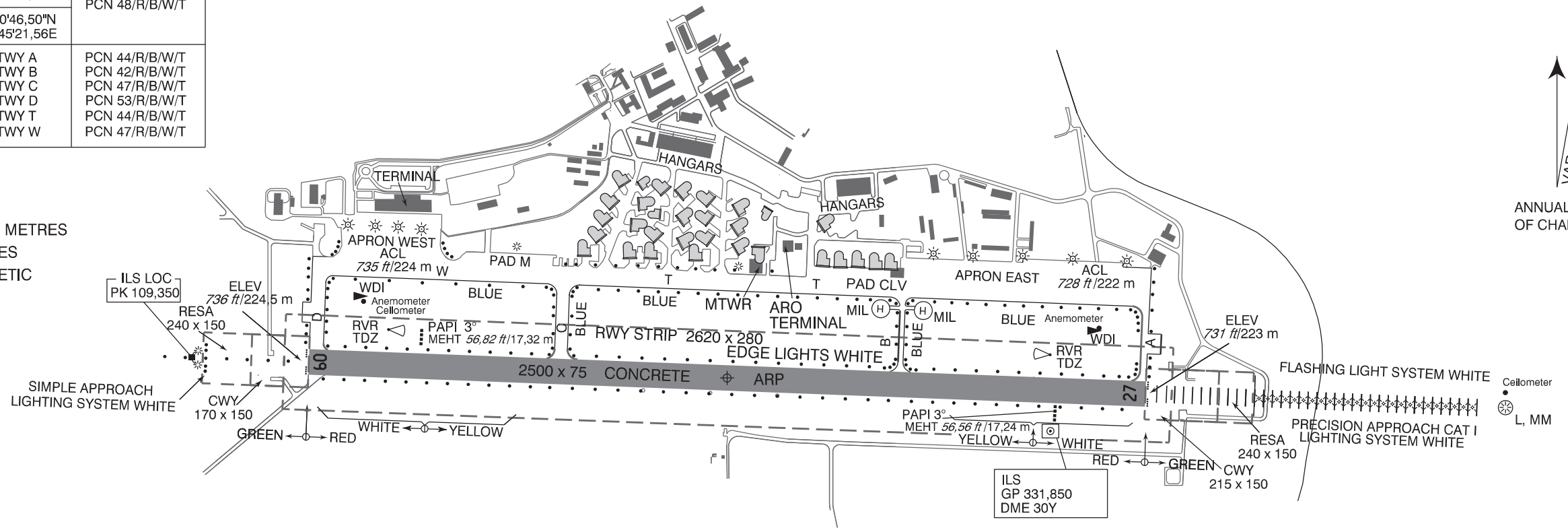
PRECISION 296,825 O/R  
123,300 O/R reserve

TOWER 120,155  
120,205 reserve

GROUND -  
-

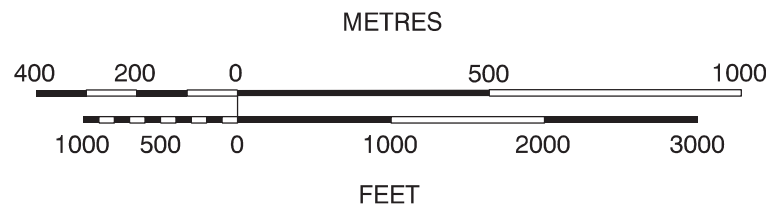
RWY	DIRECTION	THR	BEARING STRENGTH
09	088°	50°00'50,39"N 015°43'16,14"E	PCN 48/R/B/W/T
27	268°	50°00'46,50"N 015°45'21,56"E	
TAXIWAYS		TWY A TWY B TWY C TWY D TWY T TWY W	PCN 44/R/B/W/T PCN 42/R/B/W/T PCN 47/R/B/W/T PCN 53/R/B/W/T PCN 44/R/B/W/T PCN 47/R/B/W/T

ELEVATIONS IN FEET / METRES  
DIMENSIONS IN METRES  
BEARINGS ARE MAGNETIC

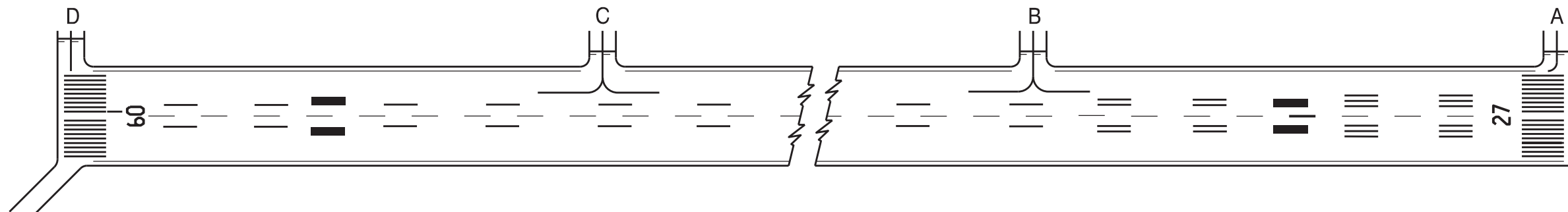


VAR 5° E 2024  
ANNUAL RATE OF CHANGE +9'

SCALE 1 : 15 000



## MARKINGS ON MANOEUVRING AREA



change: chart revision