

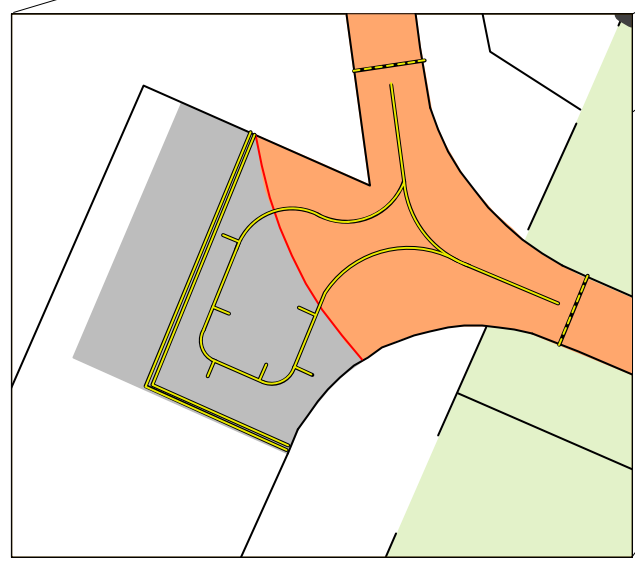
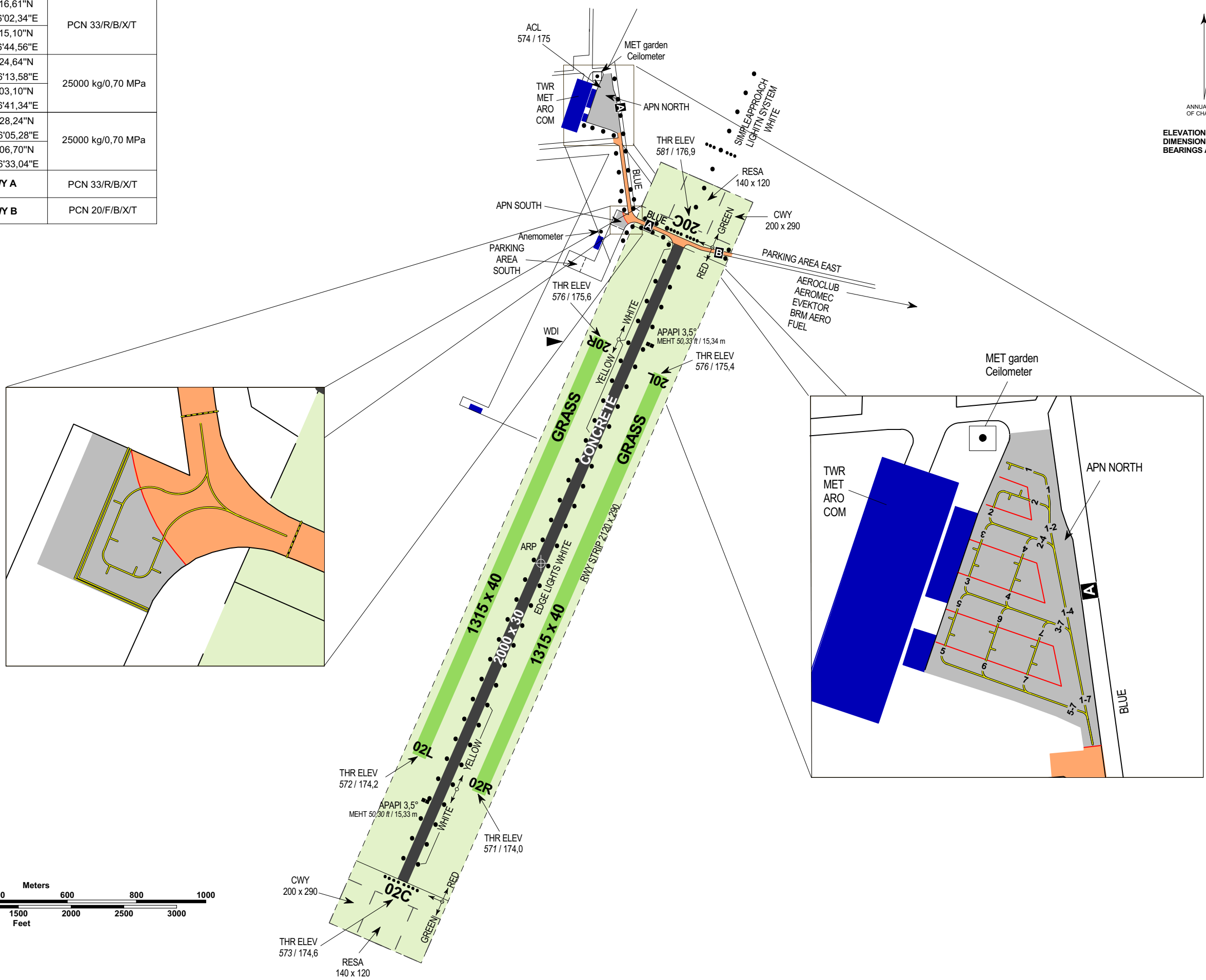
AERODROME CHART - ICAO

KUNOVICE

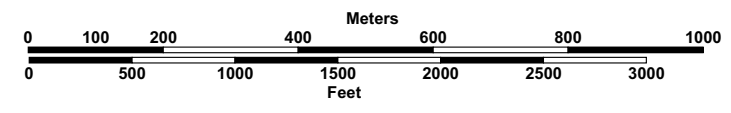
ARP	49° 01' 46" N 017° 26' 23" E	KUNOVICE TWR KUNOVICE INFORMATION	120,105 120,105	AD ELEV 581 ft / 177 m
-----	---------------------------------	--------------------------------------	--------------------	------------------------

RWY	DIRECTION	THR	BEARING STRENGTH
02C	020°	49°01'16,61"N 017°26'02,34"E	PCN 33/R/B/X/T
20C	200°	49°02'15,10"N 017°26'44,56"E	
02R	020°	49°01'24,64"N 017°26'13,58"E	25000 kg/0,70 MPa
20L	200°	49°02'03,10"N 017°26'41,34"E	
02L	020°	49°01'28,24"N 017°26'05,28"E	25000 kg/0,70 MPa
20R	200°	49°02'06,70"N 017°26'33,04"E	
TAXIWAYS		TWY A	PCN 33/R/B/X/T
		TWY B	PCN 20/F/B/X/T

↑
VAR 5°E 2020
ANNUAL RATE OF CHANGE +9"
ELEVATIONS IN FEET / METRES
DIMENSIONS IN METRES
BEARINGS ARE MAGNETIC




change: position of WDI and Anemometer



AERODROME CHART - ICAO - MARKINGS ON MANOEUVRING AREA

KUNOVICE

VAR 5°E 2020



change: correction of MAG VAR

