

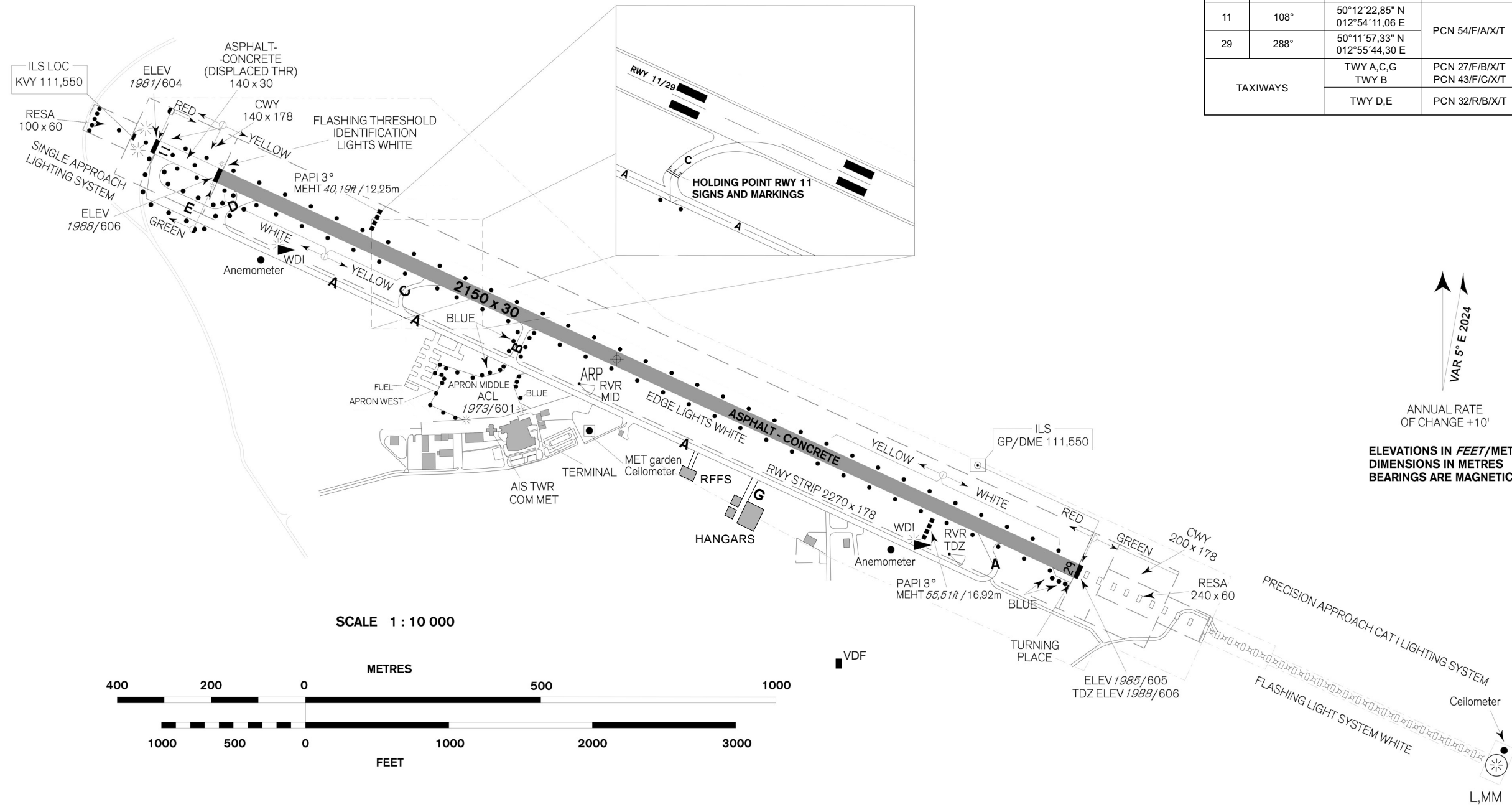
ARP 50°12'11"N  
012°54'54"E

VARY TWR 121,230  
121,500

ELEV 1989 ft / 606 m

AERODROME CHART - ICAO KARLOVY VARY

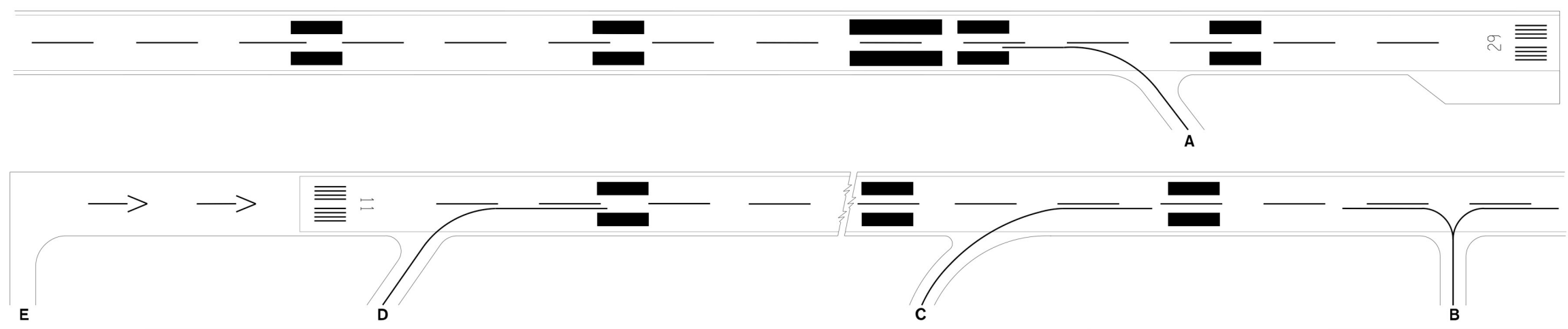

RWY	DIRECTION	THR	BEARING STRENGTH	REMARKS
11	108°	50°12'22,85" N 012°54'11,06 E	PCN 54/F/A/X/T	DISPLACED THR
29	288°	50°11'57,33" N 012°55'44,30 E		
TAXIWAYS		TWY A,C,G TWY B	PCN 27/F/B/X/T PCN 43/F/C/X/T	
		TWY D,E	PCN 32/R/B/X/T	



↑  
VAR 5° E 2024  
ANNUAL RATE OF CHANGE +10'

ELEVATIONS IN FEET/METRES  
DIMENSIONS IN METRES  
BEARINGS ARE MAGNETIC

SCALE 1 : 10 000



change: RWY 12/30, APN EAST, APN SOUTH, TWY F withdrawn; new RFFS, HANGARS and TWY G