

ARP 50° 13' 00" N
014° 23' 44" E

VODOCHODY TOWER 133,080
121,500
VODOCHODY RADAR 127,480

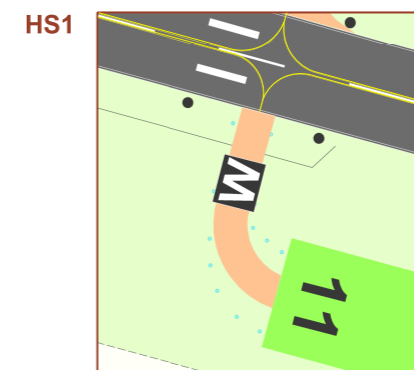
AD ELEV 919 ft / 280 m

AERODROME CHART - ICAO

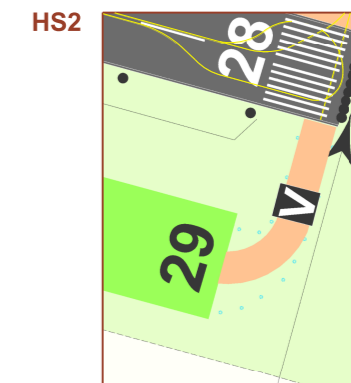
PRAHA / VODOCHODY (LKVO)

RWY	DIRECTION	THR	BEARING STRENGTH
10	100°	50°13'10,43"N 014°22'43,00"E	PCN 22/F/B/X/T
28	280°	50°12'49,66"N 014°24'44,88"E	
11	100°	50°13'01,90"N 014°23'13,93"E	5700 Kg / 1.25 MPa
29	280°	50°12'46,86"N 014°24'41,97"E	
		TWY A, B TWY C, D TWY G, V, W	PCN 20/F/B/X/T PCN 22/F/B/X/T 5700 Kg / 1.25 MPa

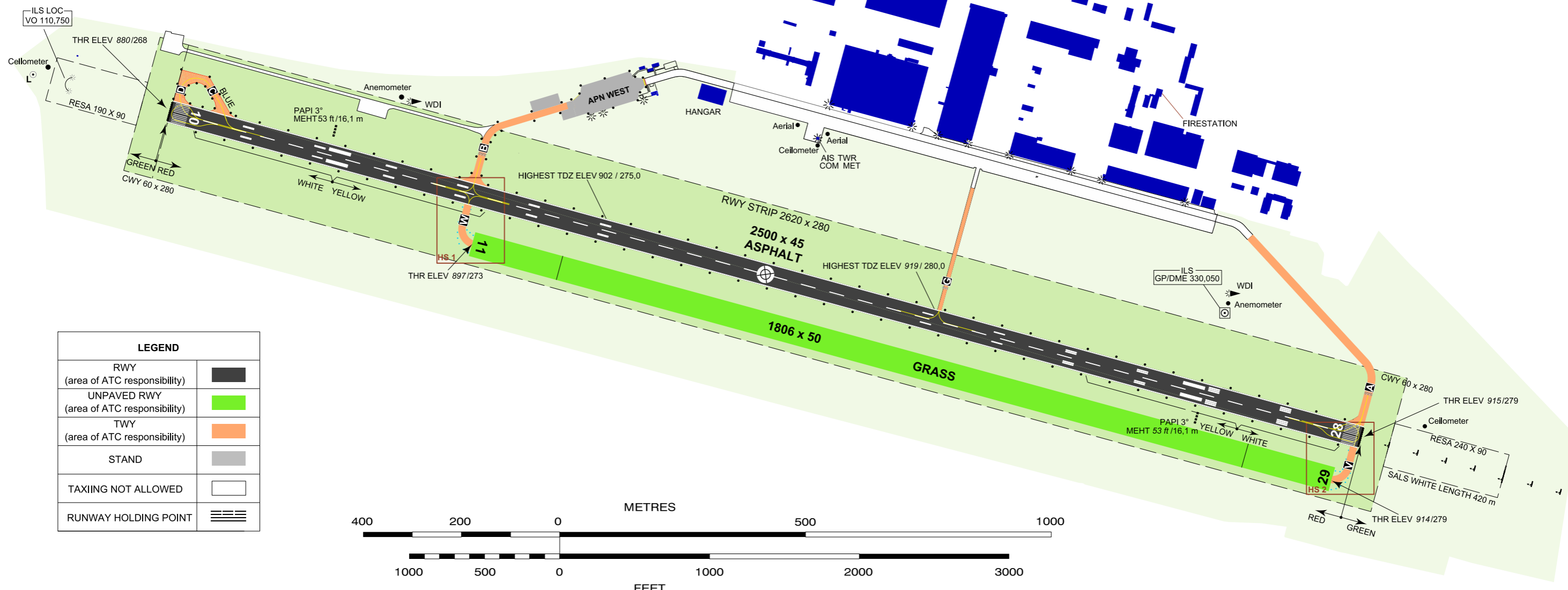
↑
VAR 5°E 2022
↓
ANNUAL RATE OF CHANGE +9'
ELEVATIONS IN ft / m
DIMENSIONS IN m
BEARINGS ARE MAGNETIC



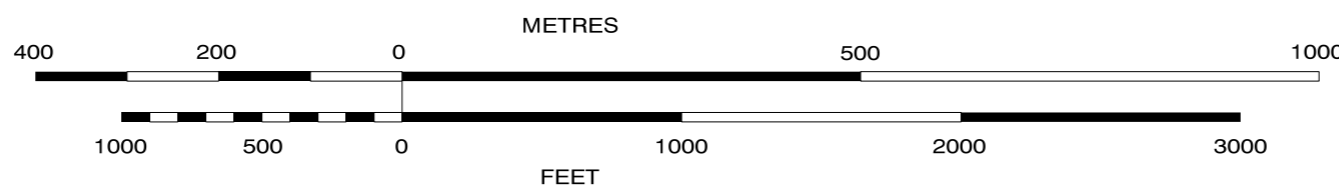
Landing on RWY 29
Possible runway 10/28 incursion
After landing on RWY 29 do not vacate on TWY W unless otherwise instructed by ATC



Landing on RWY 11
Possible runway 10/28 incursion
After landing on RWY 11 do not vacate on TWY V unless otherwise instructed by ATC



LEGEND	
RWY (area of ATC responsibility)	
UNPAVED RWY (area of ATC responsibility)	
TWY (area of ATC responsibility)	
STAND	
TAXIING NOT ALLOWED	
RUNWAY HOLDING POINT	



change: removing a building near the APN WEST