ARP	MOŠNOV TOWER	MOŠNOV DELIVERY	AD ELEV		
49° 41´46´´N 018° 06´39´´E	120,805 121,500	128,530	*842 ft / 257* m	**AERODROME CHART - ICAO**	**OSTRAVA/Mošnov**

RWY	DIRECTION	THR	BEARING STRENGTH
04	040°	49°41'07,16"N 018°05'35,67"E	PCN 50/R/B/W/T
22	220°	49°42'25,64"N 018°07'42,39"E	
TAXIWAYS		TWY A, B, G TWY C TWY D TWY E TWY F	PCN 42/R/B/W/T PCN 47/R/B/W/T PCN 34/R/B/W/T PCN 37/R/B/W/T PCN 43/R/B/W/T
TOUCHDOWN AND LIFT-OFF AREAS			BEARINGS STRENGTH AS TWY

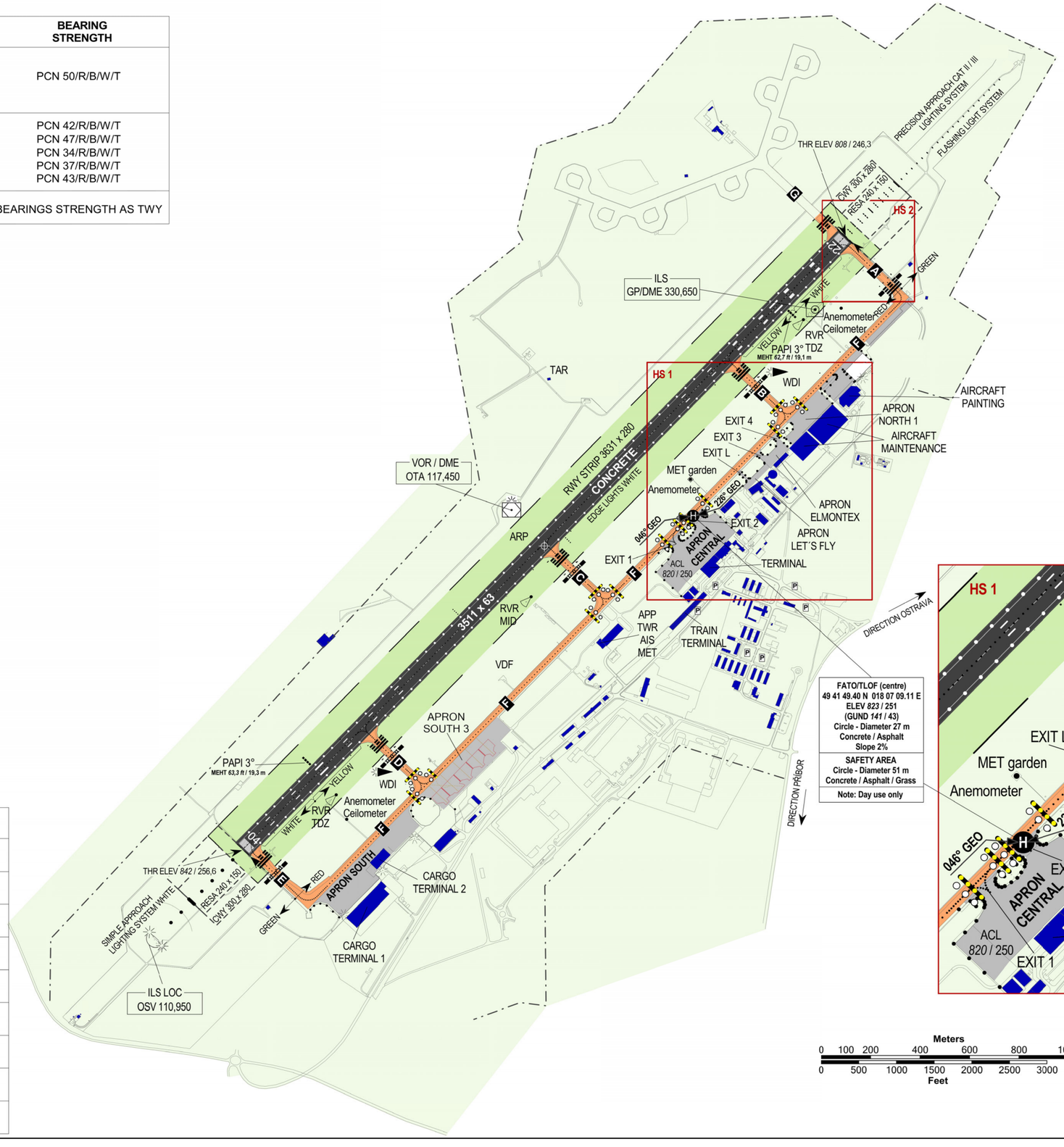

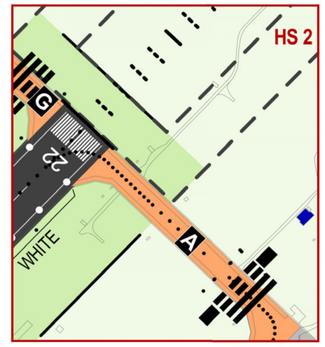

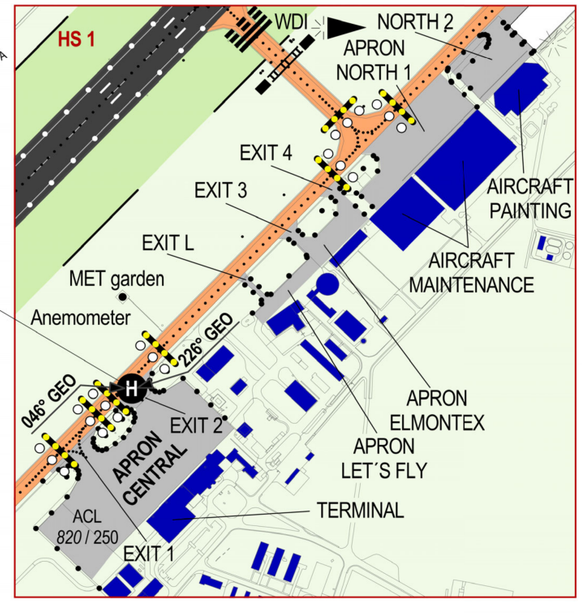

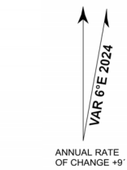

ELEVATIONS IN *FEET* / METRES
DIMENSIONS IN METRES
BEARINGS ARE MAGNETIC

LEGEND	
RWY (area of ATC responsibility)	
TWY (area of ATC responsibility)	
STAND	
TAXING NOT ALLOWED	
STOP CROSSBARS RED	
RUNWAY GUARD LIGHTS YELLOW	
RUNWAY HOLDING POINT	
INTERMEDIATE HOLDING POSITION MARKINGS	
INTERMEDIATE HOLDING POSITION LIGHTS	

change: FREQ MOŠNOV DELIVERY

AERODROME CHART - ICAO - MARKINGS ON MANOEUVRING AREA

OSTRAVA/Mošnov

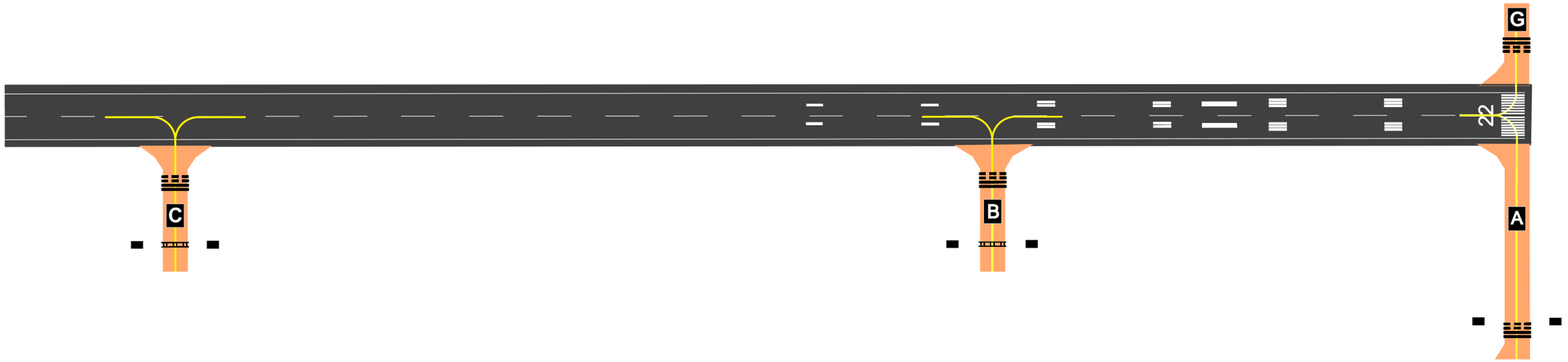

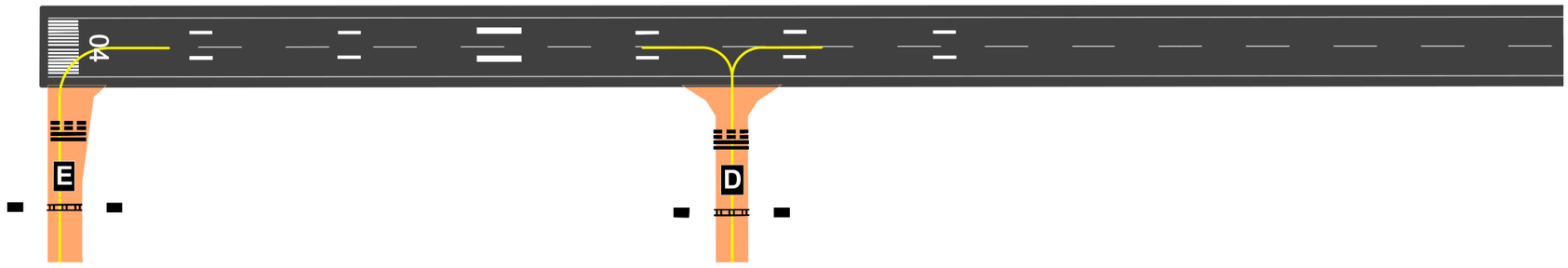

change: markings of TWY A, B, G centre lines