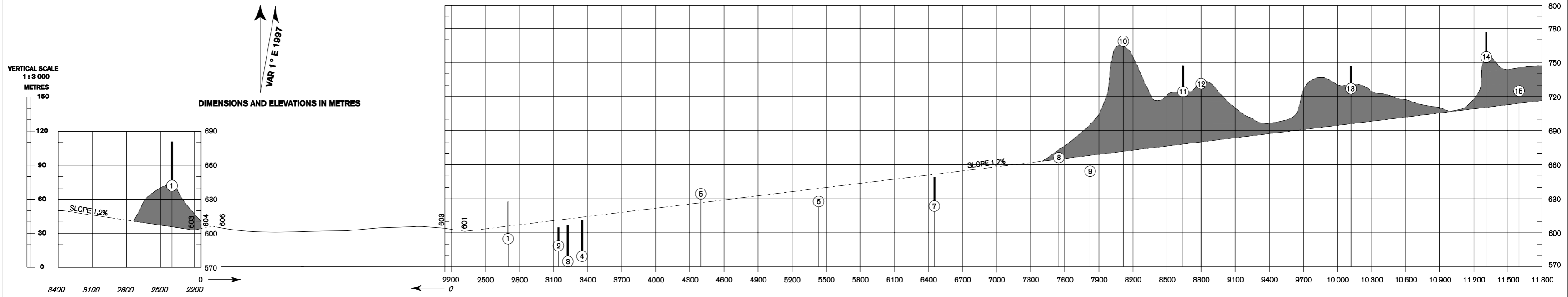


# AERODROME OBSTACLE CHART - ICAO

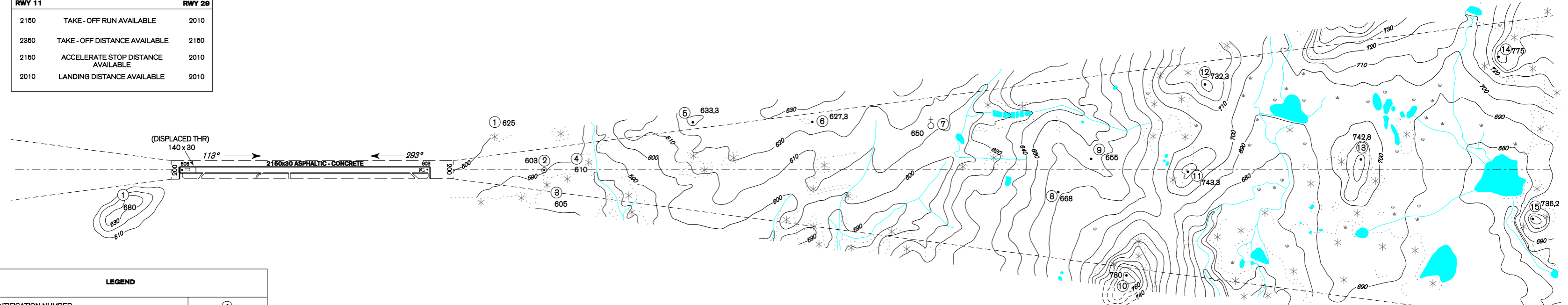
## TYPE A (OPERATING LIMITATIONS)

KARLOVY VARY



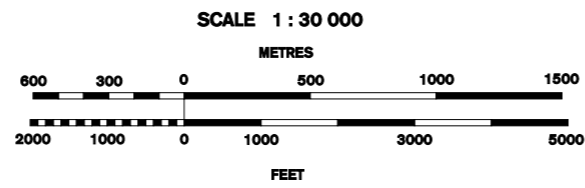
**RWY 11/29**

DECLARED DISTANCES	
RWY 11	RWY 29
2150	2010
2350	2150
2150	2010
2010	2010



**LEGEND**

IDENTIFICATION NUMBER	①
TREE AND SHRUB	*
TOWER SPIRE, ANTENNA	⊙
BUILDING	■
CHURCH	⊕
ROAD	==
TRANSMISSION LINE	- T -
CONTOUR	~ 600 ~ ~ 610 ~
TERRAIN PENETRATING OBSTRUCTION PLANE	▲
FOREST	⊙
HYDROGRAPHY	■



change: declared distances in table