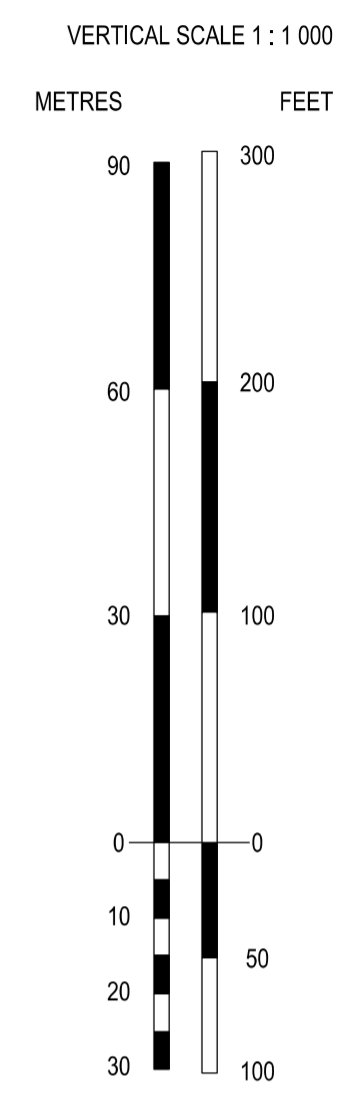
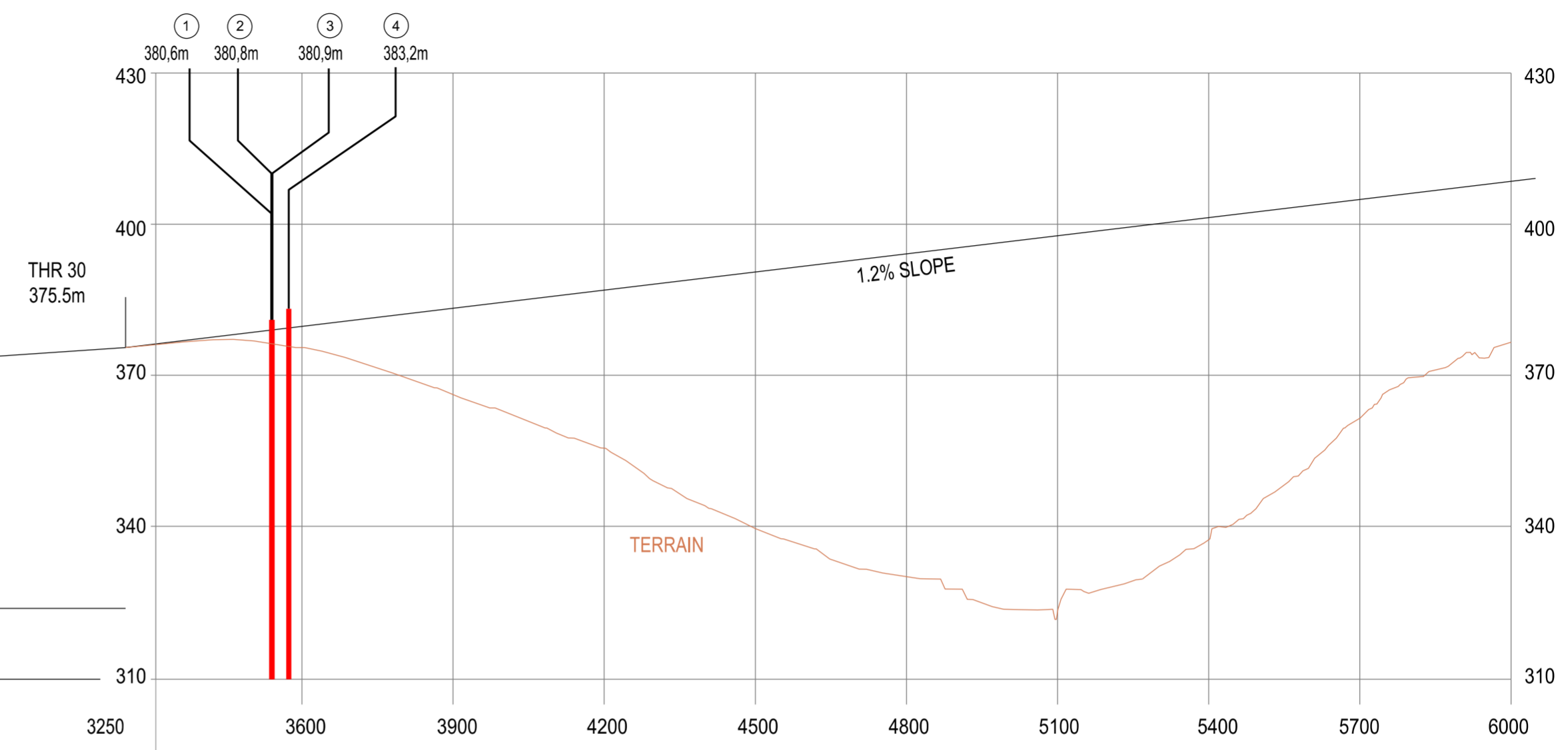
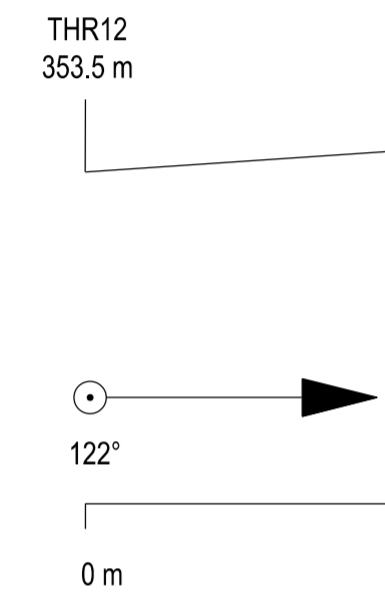


AERODROME OBSTACLE CHART - ICAO TYPE A (OPERATING LIMITATION)

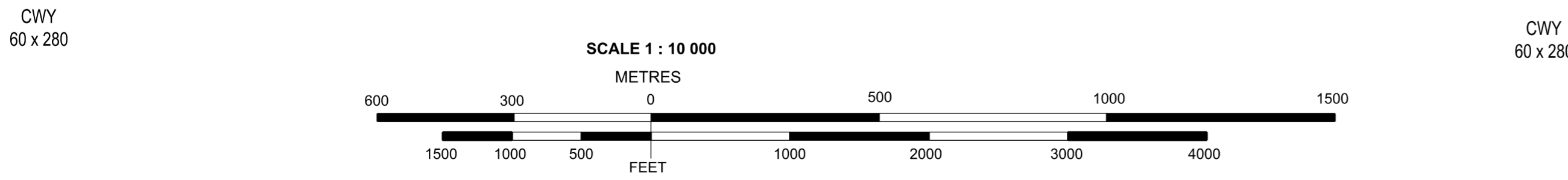
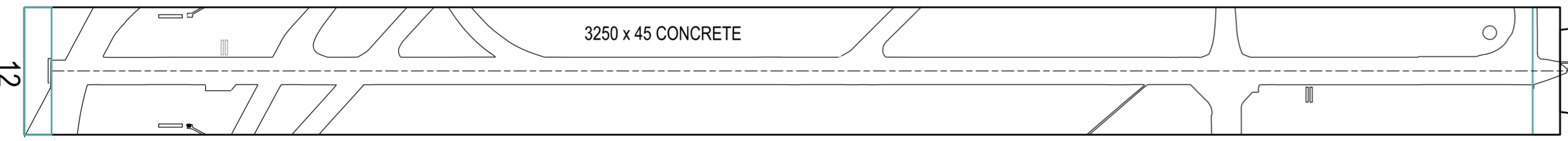
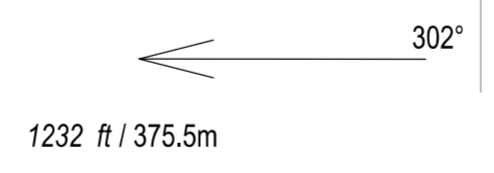
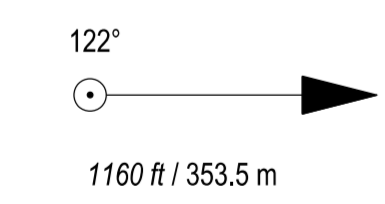
PRAHA / Ruzyně
RWY 12

VAR 5° E 2022
ANNUAL RATE OF CHANGE +10MIN
DIMENSIONS IN METERS AND ELEVATION IN METERS ABOVE MEAN SEA LEVEL

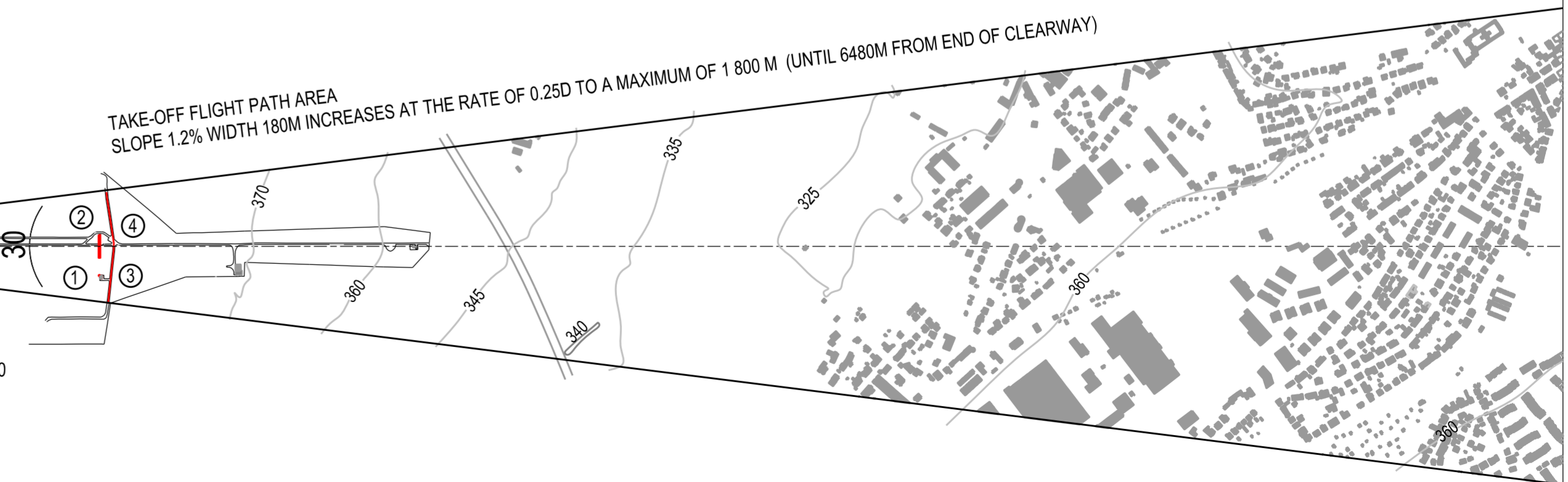


RWY 12	
DECLARED DISTANCES	
TAKE - OFF RUN AVAILABLE	3250
TAKE - OFF DISTANCE AVAILABLE	3310
ACCELERATE STOP DISTANCE	3250
LANDING DISTANCE AVAILABLE	3250

LEGEND	
	CONTOUR
	TERRAIN
	OBSTACLE
	FENCE
	BUILDING
	ROAD



TAKE-OFF FLIGHT PATH AREA
SLOPE 1.2% WIDTH 180M INCREASES AT THE RATE OF 0.25D TO A MAXIMUM OF 1 800 M (UNTIL 6480M FROM END OF CLEARWAY)



change: new chart