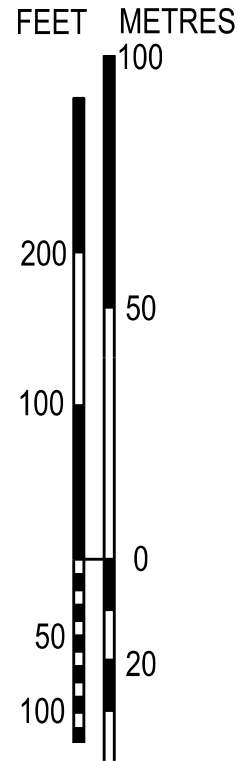
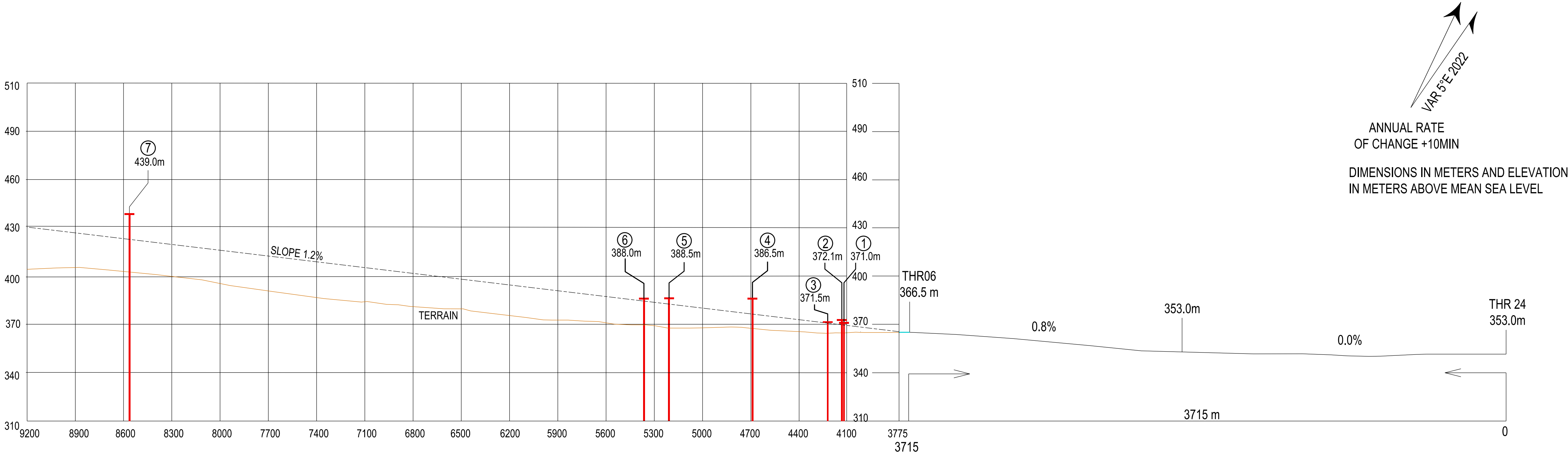


AERODROME OBSTACLE CHART - ICAO
TYPE A (OPERATING LIMITATION)

PRAHA / Ruzyně
RWY 24



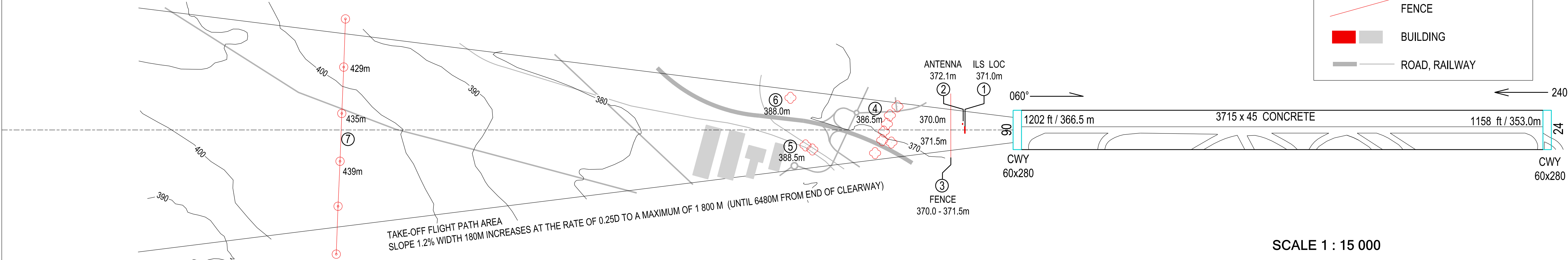
VERTICAL SCALE 1 : 1 500



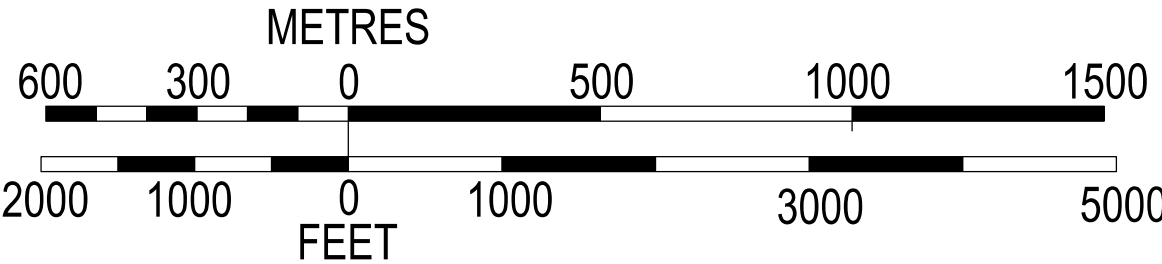
RWY 24

DECLARED DISTANCES	
TAKE - OFF RUN AVAILABLE	3715
TAKE - OFF DISTANCE AVAILABLE	3775
ACCELERATE STOP DISTANCE	3715
LANDING DISTANCE AVAILABLE	3715

LEGEND	
	CONTOUR
	TERRAIN
	OBSTACLE
	TRANSMISSION LINE
	TREES
	FENCE
	BUILDING
	ROAD, RAILWAY



SCALE 1 : 15 000



change: addition of RET J