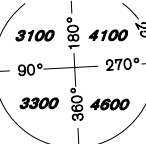


**INSTRUMENT  
APPROACH  
CHART - ICAO**

AERODROME ELEV **581**  
THR RWY 20C ELEV **581**  
OCH RELATED TO THR RWY 20C

KUNOVICE TOWER 120,105

MSA NDB KNE



**KUNOVICE  
RNP  
RWY 20C**

**MINIMUM TEMPERATURE FOR  
BARO-VNAV OPERATIONS: - 20°C**

**HOLDING SPEED LIMITED  
TO MAX IAS 210 KT**

**EGNOS  
CH 72323  
E20A**

**PBN  
RNP APCH**

**CTR  
KUNOVICE  
5000AMSL  
GND**

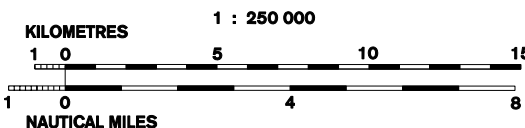
**IAF  
KNE  
KUNOVICE  
NDB 434  
KNE - - - - -  
49°02'47.36"N  
017°27'07.76"E**

**RW20C**

**KU881  
MAX IAS 180 KT**

**CONFUSING LIGHT  
(REF AD2-LKKU-8)**

**BEARINGS, TRACKS AND RADIALS ARE MAGNETIC  
ALTITUDES AND ELEVATIONS IN FEET AND DISTANCES IN NM**



**FIR PRAHA  
F/R BRATISLAVA**

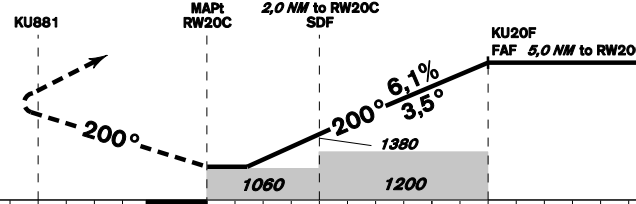
**LK TSA59  
3500AMSL  
GND**

**MISSED APPROACH:**  
Climb to KU881 (fly-over), turn right  
to NDB KNE  
in climbing to 3000 ft AMSL  
**MAX IAS at KU881 limited to 180 KT**

**TRANSITION ALTITUDE  
5000ft**

**RDH 50,0**

**THR 490215.11N, 0172644.57E  
ELEV 581  
NM FM THR 20C**



OCA/OCH		A	B	C
LNAV	ft	1060/480		
LNAV/VNAV	ft	918/337		
LPV	ft	831/250	841/260	853/272
Circling	ft	1190   -	1410   -	1680   -

DIST THR (MAPt) (RW20C) NM	5	4	3	2	1
ALTITUDES ft	2500	2110	1750	1380	1010
kt	80	100	120	140	160
FAF - MAPt min:sec	3:47	3:02	2:31	2:10	1:54
Rate of descent ft/min	500	630	740	870	990

Timing is not authorized for defining the MAPt.



Posloupnost traťových bodů / Way point sequence

Od / From IAF NAPAG		
NAPAG	IAF	fly-by
KU20F	FAF	fly-by
RW20C	MAPt	fly-over
KU881		fly-over
KNE NDB	MAH WPT	

Od / From IAF KNE NDB		
KNE NDB	IAF	
KU609		fly-by
KU610		fly-by
NAPAG		fly-by
KU20F	FAF	fly-by
RW20C	MAPt	fly-over
KU881		fly-over
KNE NDB	MAH WPT	

Seznam traťových bodů / Way point list	
KNE NDB	49 02 47,35 N 017 27 07,75 E
KU20F	49 06 47,04 N 017 30 02,78 E
KU609	49 04 30,76 N 017 36 47,98 E
KU610	49 09 01,23 N 017 40 04,86 E
KU881	48 59 32,61 N 017 24 47,38 E
NAPAG	49 11 10,35 N 017 33 12,32 E

SBAS FAS Data Block

Vstupní data / Input Data

Parametry / Parameters	Hodnoty / Values
Operation Type	0
SBAS Provider	1
Airport Identifier	LKKU
Runway	20
Runway Direction	2
Approach Performance Designator	0
Route Indicator	
Reference Path Data Selector	0
Reference Path Identifier	E20A
LTP/FTP Latitude	490215.1100N
LTP/FTP Longitude	0172644.5700E
LTP/FTP Ellipsoidal Height (metres)	220,5
FPAP Latitude	490116.6200N
Delta FPAP Latitude (seconds)	-58,4900
FPAP Longitude	0172602.3600E
Delta FPAP Longitude (seconds)	-42,2100
Threshold Crossing Height	50,0
TCH Units Selector	0
Glidepath Angle (degrees)	3,50
Course Width (metres)	105,00
Length Offset (metres)	0
HAL (metres)	40,0
VAL (metres)	50,0

Výstupní data / Output Data

Parametry / Parameters	Hodnoty / Values
Data Block	10 15 0B 0B 0C 94 00 00 01 30 32 05 8C 6C 0B 15 B4 A4 7C 07 9D 1C 0C 37 FE 3C B6 FE F4 01 5E 01 64 00 C8 FA C5 61 94 F2
Calculated CRC Value	C56194F2

Required Additional Data (not CRC wrapped)

Parametry / Parameters	Hodnoty / Values
ICAO Code	LK
LTP/FTP Orthometric Height (metres)	177,0
FPAP Orthometric Height (metres)	174,6