

ARP 49° 41' 46" N
018° 06' 39" E

MOŠNOV TOWER 120,805
121,500

MOŠNOV DELIVERY 128,525

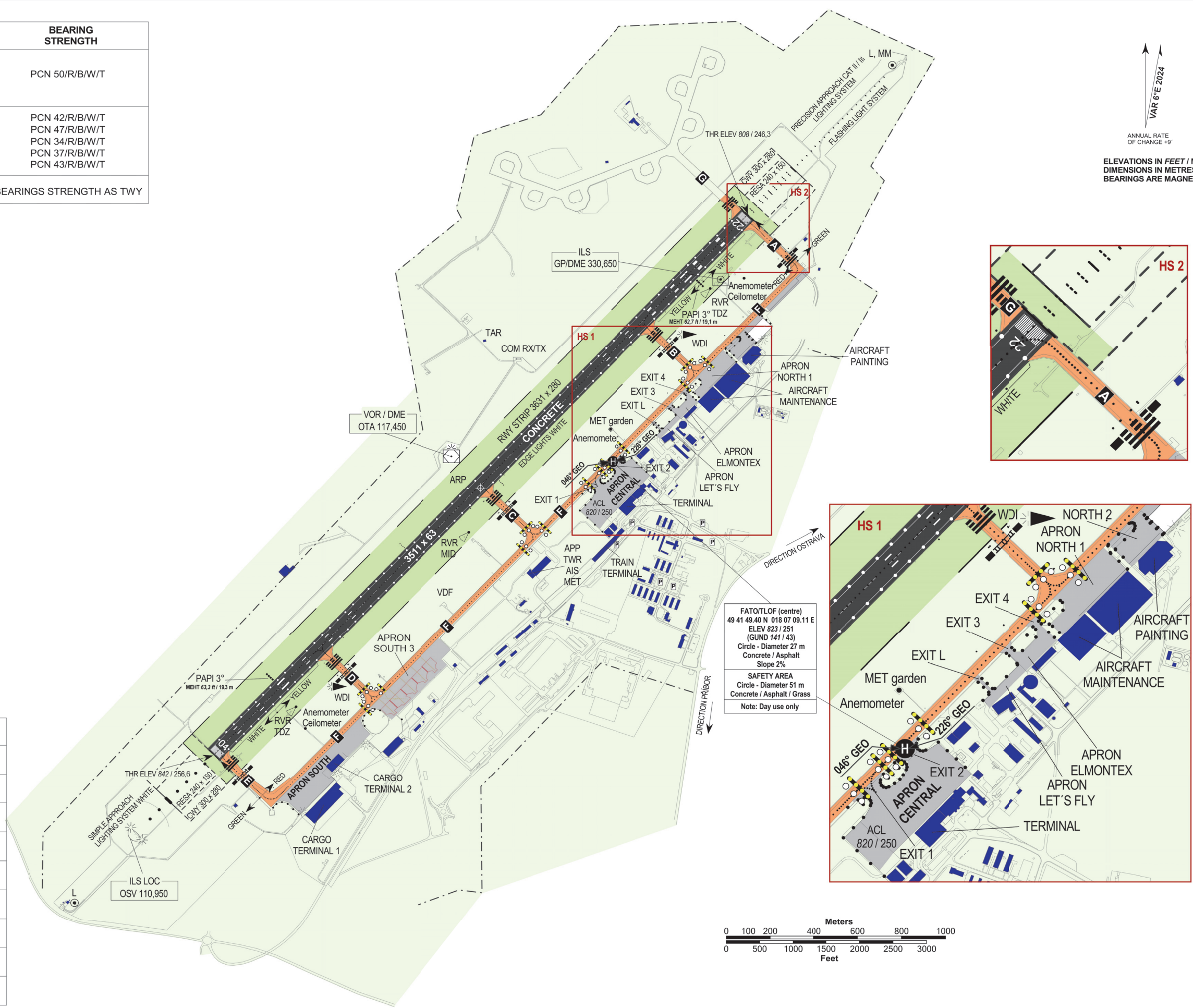
AD ELEV 842 ft / 257 m

AERODROME CHART - ICAO

OSTRAVA/Mošnov

RWY	DIRECTION	THR	BEARING STRENGTH
04	040°	49°41'07,16"N 018°05'35,67"E	PCN 50/R/B/W/T
22	220°	49°42'25,64"N 018°07'42,39"E	
TAXIWAYS		TWY A, B, G TWY C TWY D TWY E TWY F	PCN 42/R/B/W/T PCN 47/R/B/W/T PCN 34/R/B/W/T PCN 37/R/B/W/T PCN 43/R/B/W/T
TOUCHDOWN AND LIFT-OFF AREAS		BEARINGS STRENGTH AS TWY	

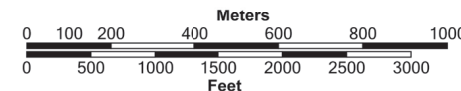
VAR 6° E 2024
ANNUAL RATE OF CHANGE +9"
ELEVATIONS IN FEET / METRES
DIMENSIONS IN METRES
BEARINGS ARE MAGNETIC



LEGEND	
RWY (area of ATC responsibility)	
TWY (area of ATC responsibility)	
STAND	
TAXING NOT ALLOWED	
STOP CROSSBARS RED	
RUNWAY GUARD LIGHTS YELLOW	
RUNWAY HOLDING POINT	
INTERMEDIATE HOLDING POSITION MARKINGS	
INTERMEDIATE HOLDING POSITION LIGHTS	

FATO/TLOF (centre)
49 41 49.40 N 018 07 09.11 E
ELEV 823 / 251
(GUND 141 / 43)
Circle - Diameter 27 m
Concrete / Asphalt
Slope 2%

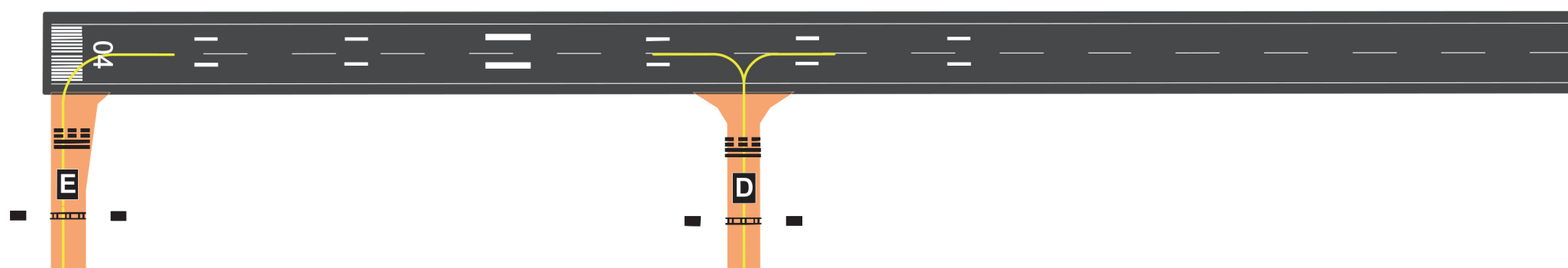
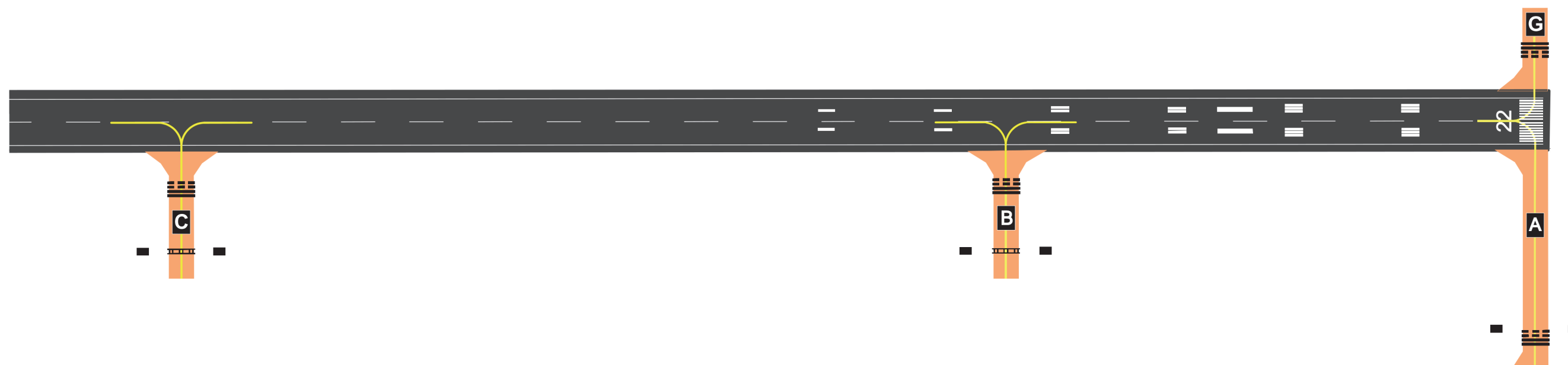
SAFETY AREA
Circle - Diameter 51 m
Concrete / Asphalt / Grass
Note: Day use only



change: area of ATC responsibility on TWY G

AERODROME CHART - ICAO - MARKINGS ON MANOEUVRING AREA

OSTRAVA/Mošnov



change: markings of TWY A, B, G centre lines

