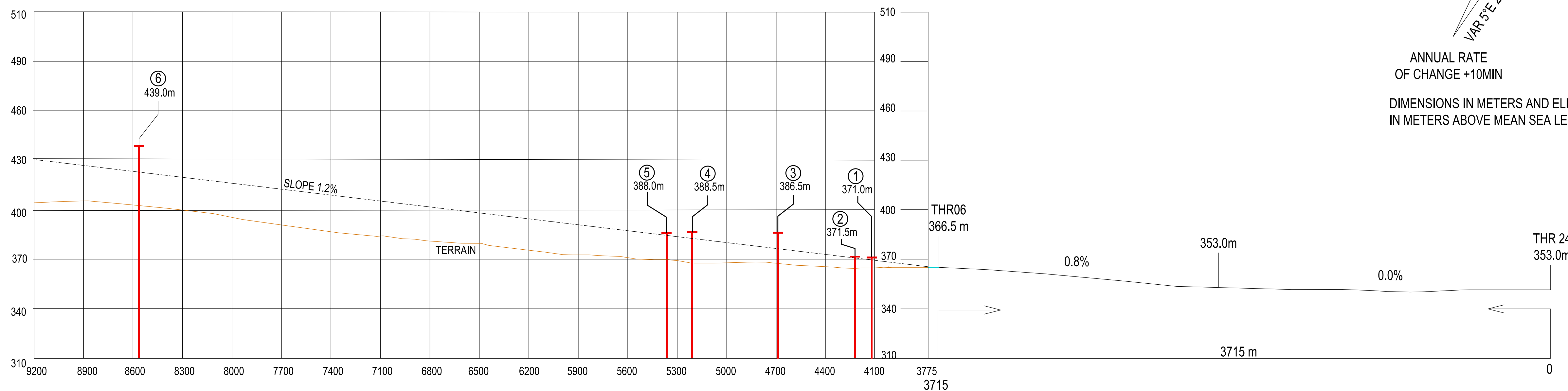
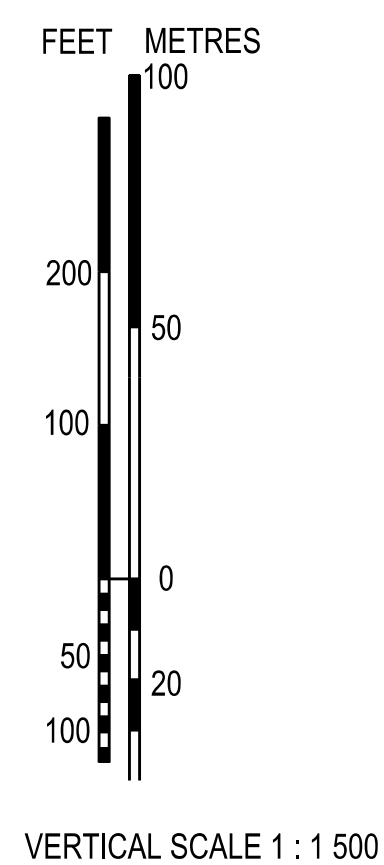


AERODROME OBSTACLE CHART - ICAO TYPE A (OPERATING LIMITATION)

**PRAHA / Ruzyně
RWY 24**

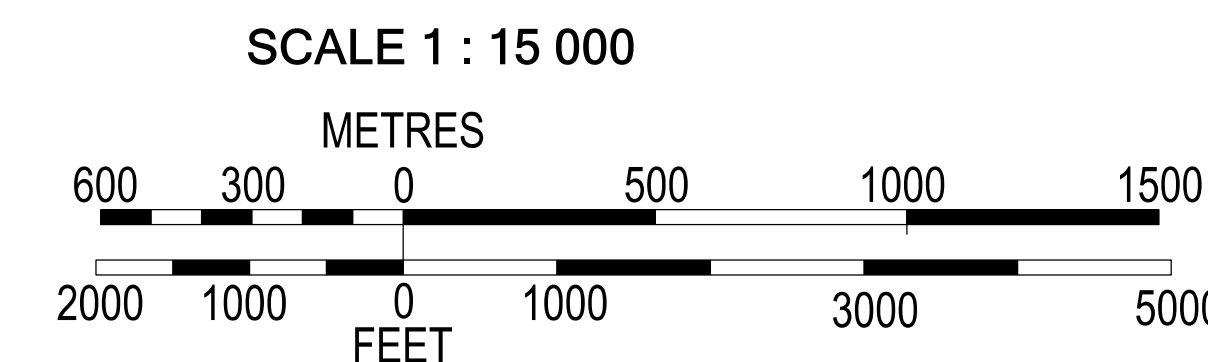
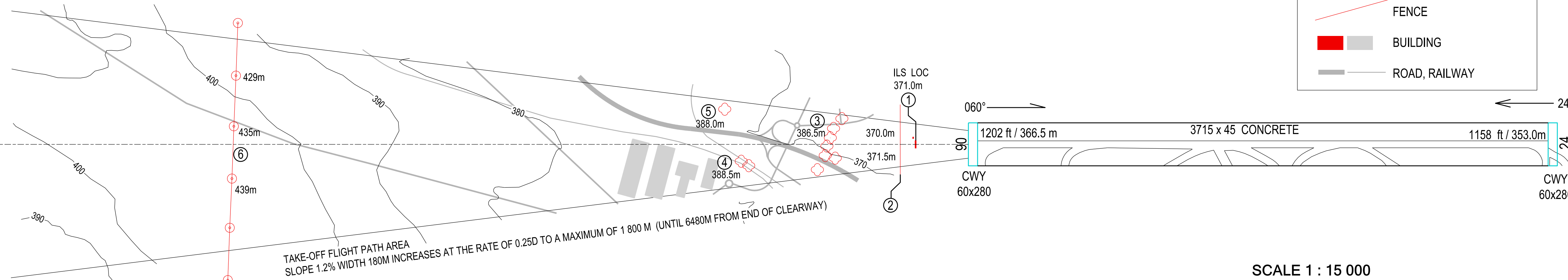


ANNUAL RATE
OF CHANGE +10MIN
DIMENSIONS IN METERS AND ELEVATION
IN METERS ABOVE MEAN SEA LEVEL

RWY 24

DECLARED DISTANCES	
TAKE - OFF RUN AVAILABLE	3715
TAKE - OFF DISTANCE AVAILABLE	3775
ACCELERATE STOP DISTANCE	3715
LANDING DISTANCE AVAILABLE	3715

LEGEND	
	CONTOUR
	TERRAIN
	OBSTACLE
	TRANSMISSION LINE
	TREES
	FENCE
	BUILDING
	ROAD, RAILWAY



change of horizontal and vertical scale