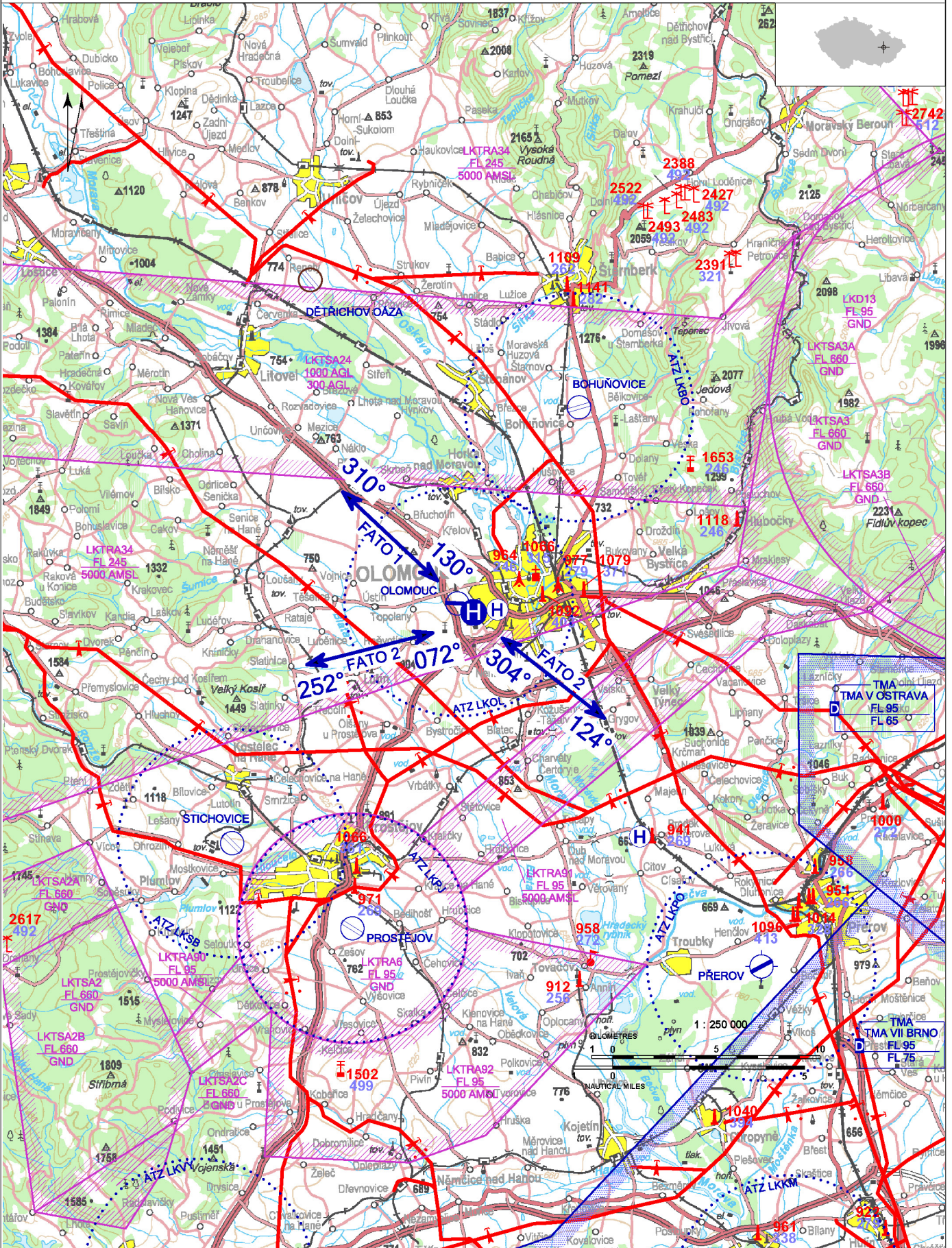


LKOT - Olomouc - Základna HEMS

Private domestic heliport HEMS

VFR day/night

49 35 00,84 N, 017 13 12,95 E POS: 2,5 km WSW Olomouc city center ELEV: 853 ft / 260 m

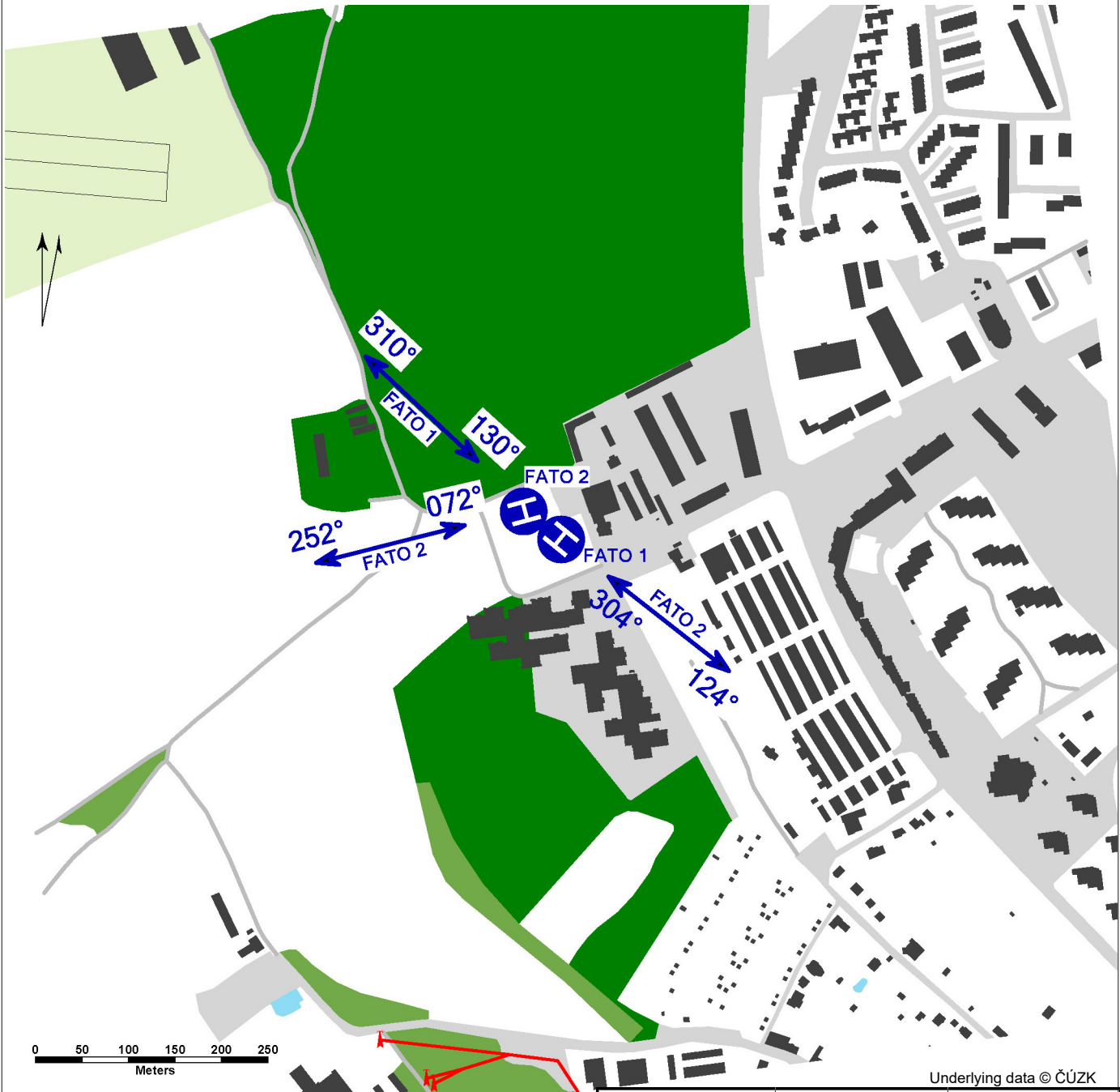


! Only HEMS flights allowed.
 Descent gradient 1000 ft/1 NM.
 Heliport lighting system control is provided locally from the Rescue Service dispatching (phone +420 585 544 490).

LKOT - Olomouc - Základna HEMS

(49 34 59,85 N 017 13 14,85 E (FATO 1))
 surface-level HEMS heliport
 value „D“ - 19 m
 FATO 1 - circle diameter 29 m, grass
 SA 1 - circle diameter 47 m, grass
 TLOF 1 - square 12,5 x 12,5 m, puzzle pavement platform, strength 6400 kg / 0,4 MPa
 value „D“ - 17 (limitedly 19 m)
 FATO 2 - circle diameter 26 m, grass
 SA 2 - circle diameter 44 m, grass
 TLOF 2 - rectangle 12,5 x 15 m, puzzle pavement platform, strength 6400 kg / 0,4 MPa





WDI (50 m NE)
 FATO 1: perimeter marking/lighting FATO, aiming point marking
 TLOF 1: perimeter marking/lighting TLOF, designation marking, marking TDPM
 FATO 2: perimeter marking/lighting FATO, aiming point marking/lighting
 TLOF 2: perimeter marking TLOF, marking TDPM
 A-PAPI: 9,3°
 ALS: shortened, length 25 m
 heliport beacon



Underlying data © ČÚZK

	Approach:	Take-offs:
VFR day	, 130° (FATO 1), 072°, 304° (FATO 2) NIL	, 310° (FATO 1), 124°, 252° (FATO 2) NIL
VFR night	, 072° (FATO 2) NIL	, 310° (FATO 1), 252° (FATO 2) NIL

 **Zdravotnická záchranná služba Olomouckého kraje, příspěvková organizace**
 Aksamitova 557/8, 779 00 Olomouc
 Ing. Martin Vaniš (responsible person of operator)
 ☎ +420 604 410 853, vanis.m@post.cz
 Rescue Service dispatching ☎ +420 585 544 490
 PBX ☎ +420 585 544 200

-  HX
 -  JET A1 (upon agreement)
 -  NIL
 -  NIL
- Rescue and fire service: Cat H1