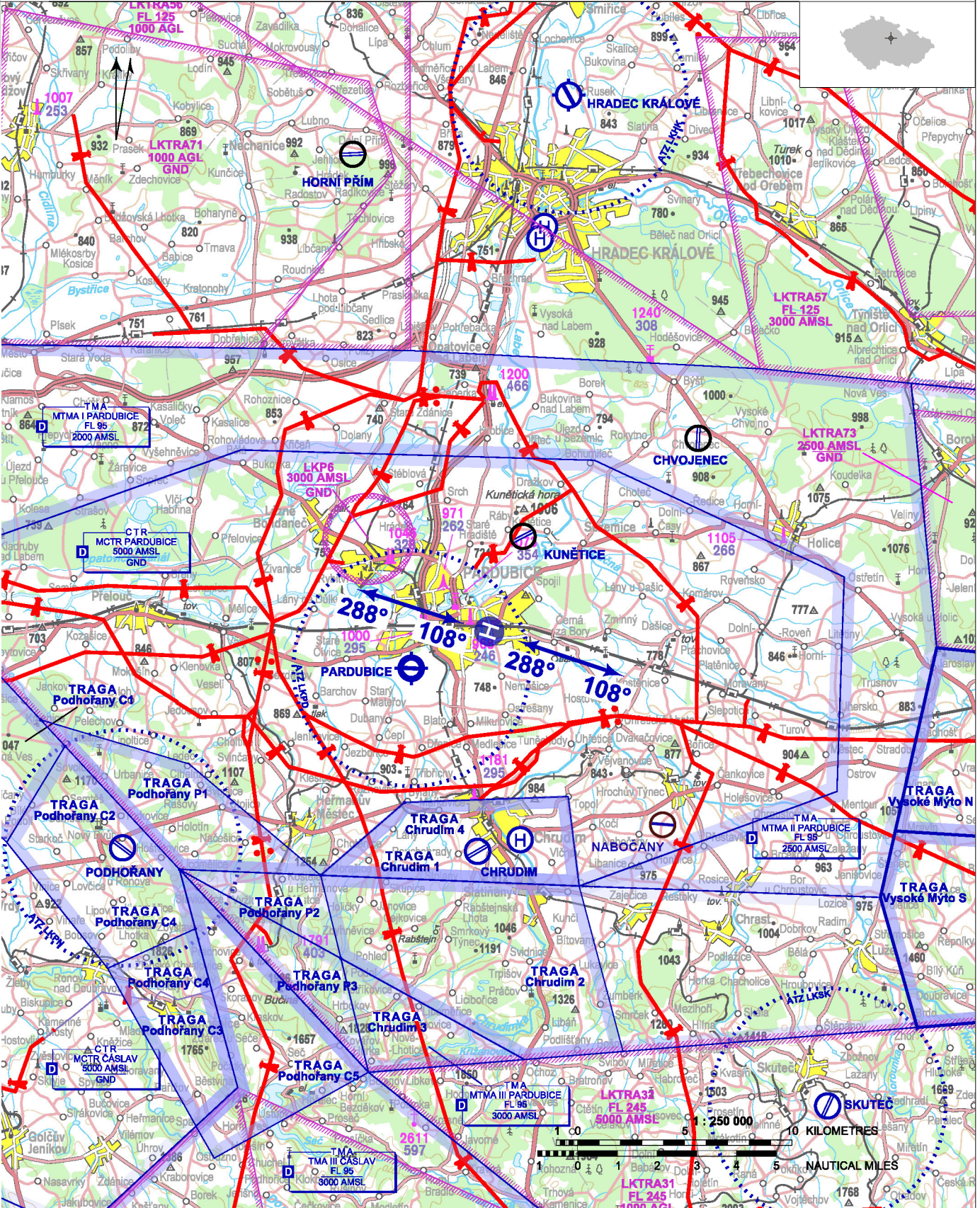


# LKPU - Pardubice - Nemocnice

Private domestic heliport HEMS

VFR day/night

50 01 44,17 N, 015 47 20,95 E POS: 1,2 km SSE Pardubice city center ELEV: 869 ft / 265 m

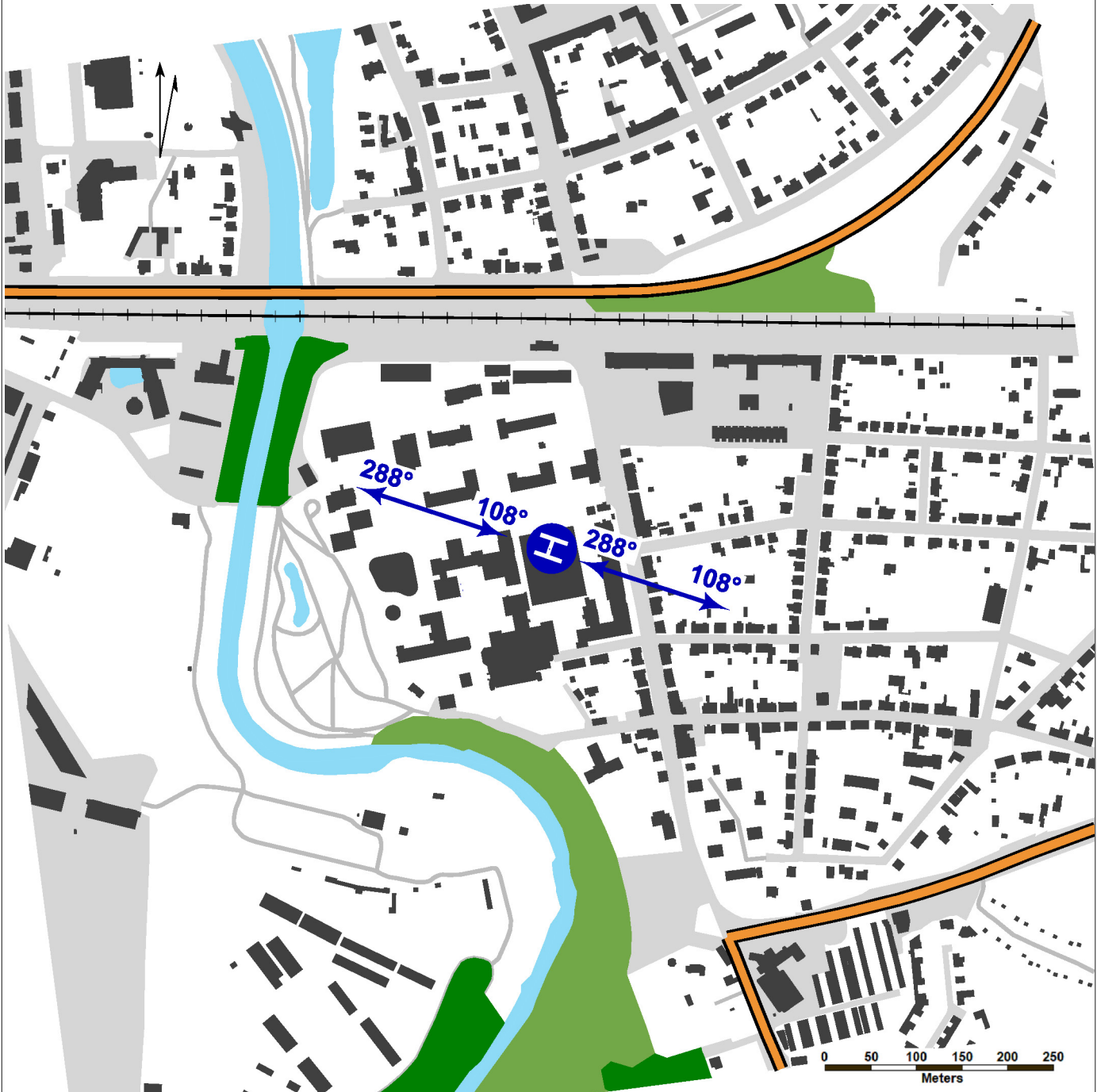


- ! Only HEMS flights allowed.
- Gradient of descent 1000 ft/1 NM.
- Control of SZZ (lights) is provided locally from the reception (tel.: +420 466 012 556) or by remote radio control from the helicopter deck (by keying 135.460 MHz):
- 3 times within 5 seconds - intensity 10%
- 5 times within 5 seconds - intensity 30%
- 7 times within 5 seconds - intensity 100%
- All lights turn off automatically 15 minutes after the radio remote control command.

# LKPU - Pardubice - Nemocnice

elevated HEMS heliport  
 value „D“ – max. 13 m  
 FATO – circle 19,5 m, concrete  
 strength 3800 kg / 0,4 MPa  
 SA – circle diameter 26 m  
 TLOF – circle diameter 19,5 m, concrete  
 strength 3800 kg / 0,4 MPa





WDI (50 m SSE)  
 FATO: designation marking  
 TLOF: TLOF perimeter markings/lights  
 axial flight path markings/lights  
 TDPM markings  
 A-PAPI: 9,3°  
 ALS: NIL  
 Heliport beacon



Underlying data © ČÚZK

	Approach:	Take-offs:
VFR day	288°, 108°	108°, 288°
VFR night	288°	108°, 288°

 **Nemocnice Pardubického kraje, a.s.**  
 Kyjevská 44, Pardubičky, 530 03 Pardubice  
 Petr Kašťánek (responsible person of the operator)  
 ☎ +420 772 953 000, petr.kastanek@nempk.cz  
 Reception ☎ +420 840 111 246,  
 posta.pardubice@nempk.cz

-  HX
  -  NIL
  -  NIL
  -  NIL
- Rescue and fire service: Cat. H1