


LKRY Rokycany

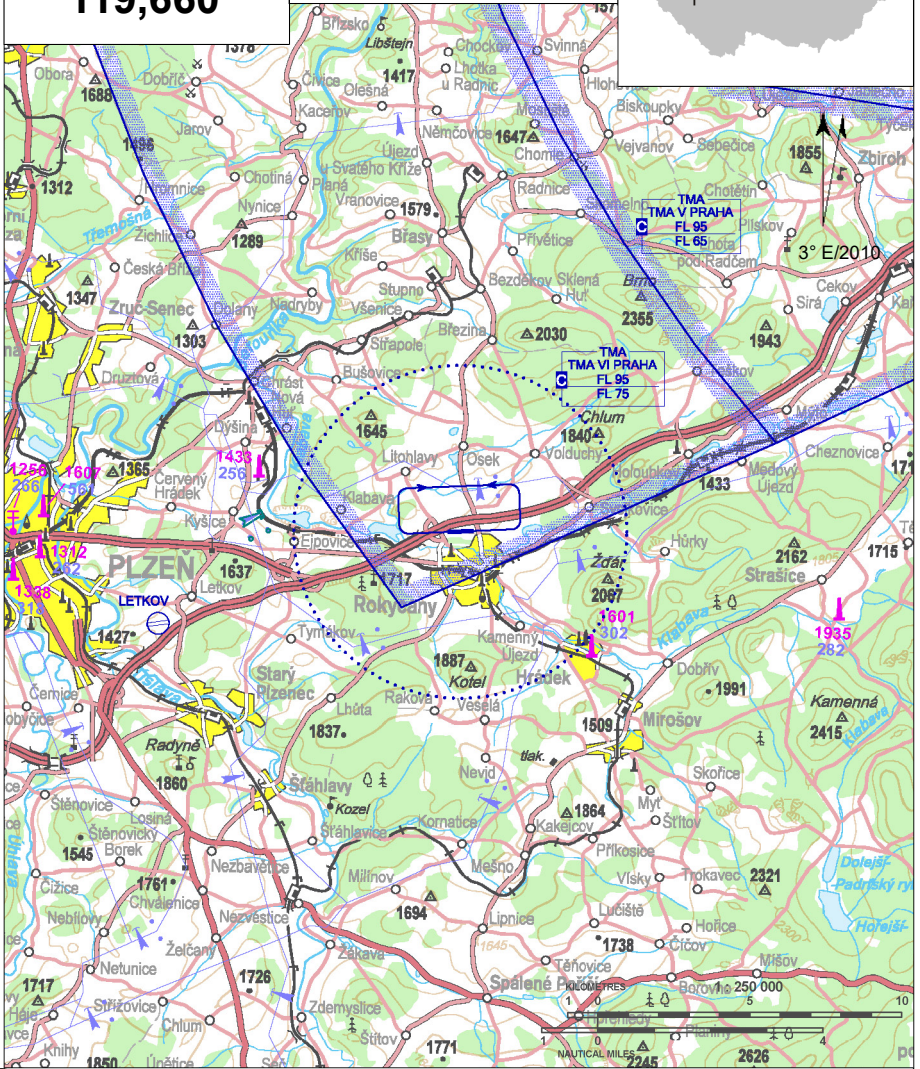
 Private domestic aerodrome

 VFR day



Rokycany RADIO
119,660

ARP: 49° 45' 07" N, 13° 35' 23" E
1,2 km N Rokycany
ELEV: 1329 ft / 405 m
Circuit: 2330 ft / 710 m AMSL



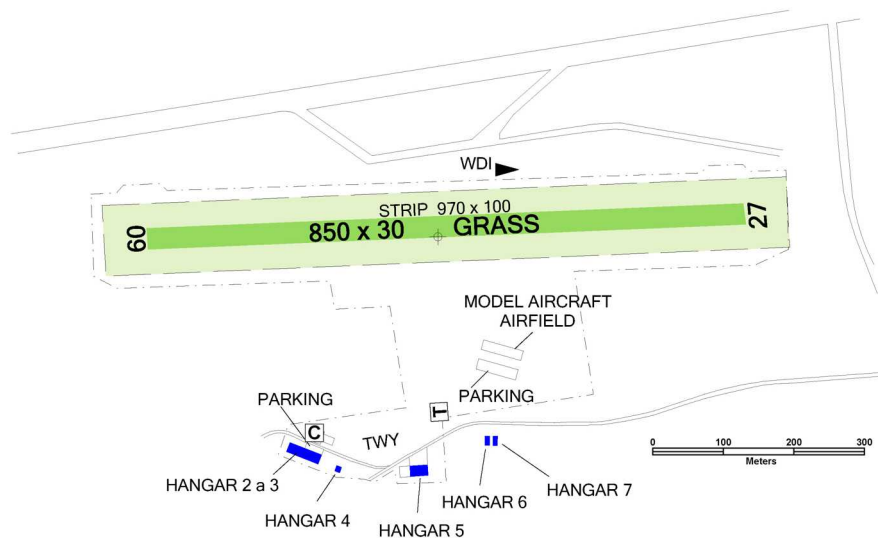
Highway D5 shall not be overflown at height less than 200 ft/ 60 m AGL.
Adjacent towns shall not be overflown at height less than 1000 ft/ 300 m AGL.

LKRY Rokycany



Rokycany RADIO
119,660

RWY	Magnetic direction	RWY dimensions	Strength	TORA	TODA	ASDA	LDA
09	085°	850 x 30	6500 kg / 0.7 MPa	850	910	850	850
27	265°	850 x 30	6500 kg / 0.7 MPa	850	910	850	850



O/R 24 HR in advance or HO of aeroclub

O/R gasoline NATURAL 95

NIL

Limited, after prior agreement

O/R limited

limited, after prior agreement (MAX 10 persons), hotels in Rokycany

at the aerodrome, in town Rokycany

taxi



Aeroclub Rokycany z.s.

Nad Husovými sady 486, 337 01 Rokycany,
☎ +420 371 120 755, ☎ +420 371 120 899,
lkry@seznam.cz

David Sýkora - head of air traffic ☎ +420 724 068 065
Ing. Ivan Veselý - statutory representative of aeroclub
☎ +420 603 596 006

Customs and immigration clearance: NIL

