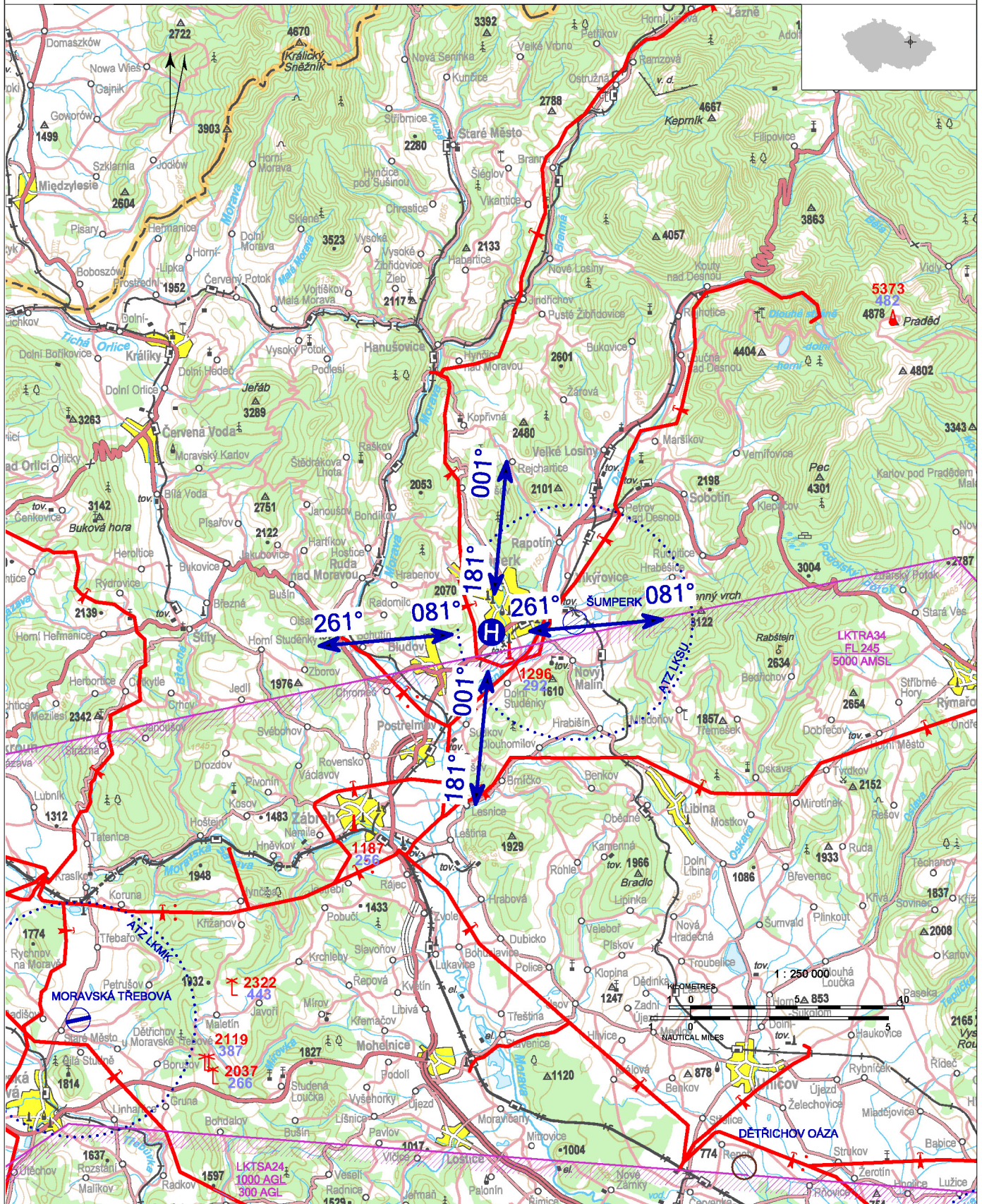


LKSP - Šumperk - Nemocnice

Private domestic heliport HEMS

VFR day/night

49 57 27,55 N, 016 57 46,85 E POS: 1 km SSW Šumperk city center ELEV: 1023 ft / 312 m



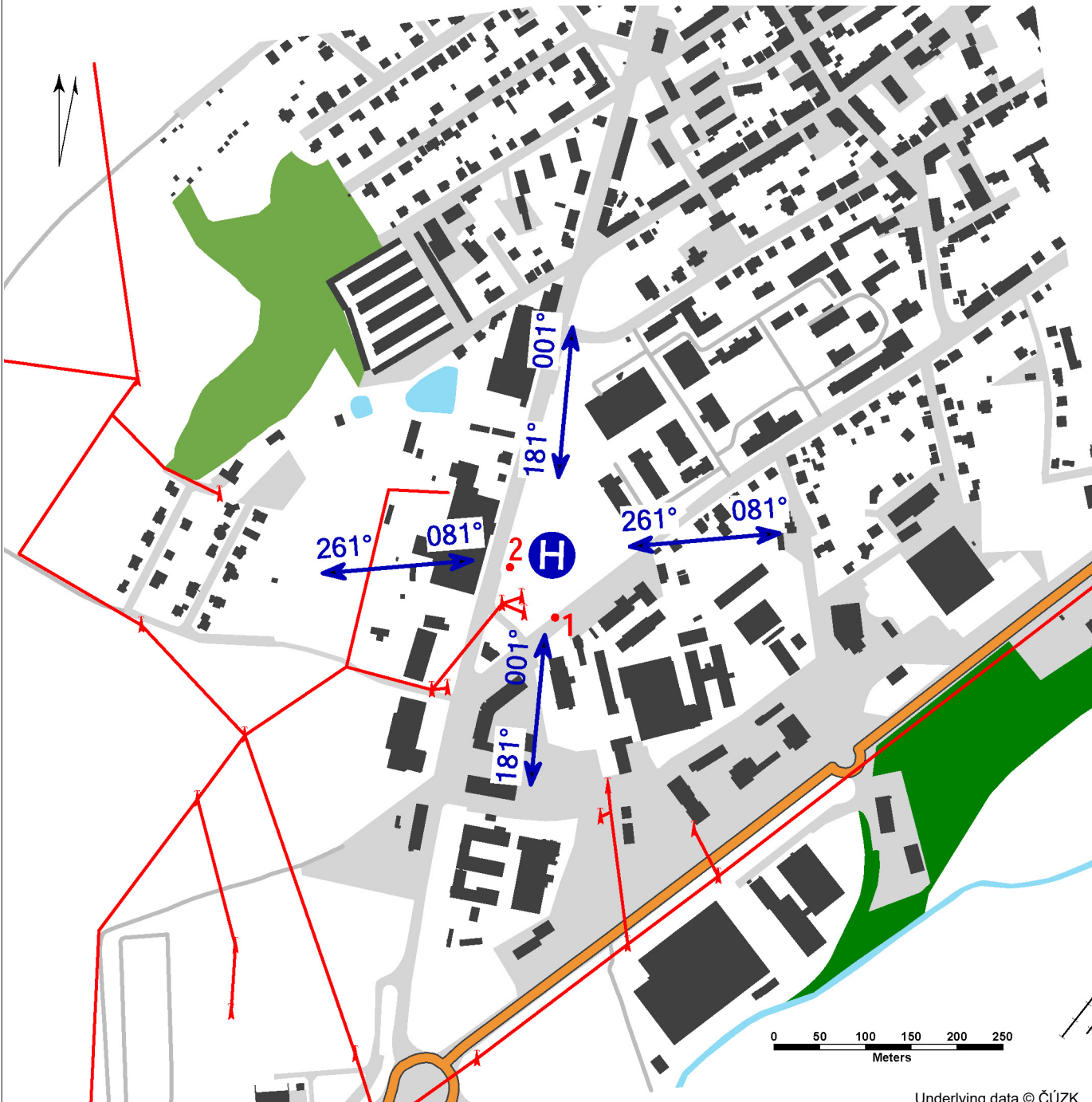
Only HEMS flights allowed.
 Descent gradient 1000 ft/1 NM.
 Heliport lighting system control is provided locally from the Rescue Service dispatching (telephone: +420 585 544 455).
 The control is identical as on other VFR night heliports also by remote radio control from the helicopter deck (by keying 135,460 MHz):
 3x in 5 sec. - intensity 10 %
 5x in 5 sec. - intensity 30 %
 7x in 5 sec. - intensity 100 %
 After 15 minutes from the instruction of the remote radio control, all signals are automatically switched off.

LKSP - Šumperk - Nemocnice

surface-level HEMS heliport
 value „D“ - 17 m
 FATO – circle 26 m, grass
 SA – circle diameter 44 m, grass
 TLOF – square 14 x 14 m, puzzle pavement
 platform, strength 5600 kg / 0,4 MPa


WDI (30 m ESE)
 FATO: perimeter marking FATO/lighting FATO, designation marking
 TLOF: perimeter marking TLOF/lighting TLOF
 A-PAPI: 9,3°
 ALS: shortened, length 25 m
 heliport beacon

1	street lamp	49 57 25,28 N 016 57 46,93 E	1047 ft / 319 m	NIL
2	tree	49 57 27,10 N 016 57 44,53 E	1070 ft / 326 m	NIL







Underlying data © ČÚŽK

	Approach:	Take-offs:
VFR day	001°, 081°, 181°, 261°	001°, 081°, 181°, 261°
VFR night	001°	001°, 181°

 **Zdravotnická záchranná služba Olomouckého kraje, příspěvková organizace**
 Aksamitova 557/8, 779 00 Olomouc,
 ☎ +420 585 203 444

Ing. Martin Vaniš (responsible person of operator)
 ☎ +420 604 410 853, vanis.m@post.cz
 dispatching (lighting system control)
 ☎ +420 585 544 440

-  HX
 -  NIL
 -  NIL
 -  NIL
- Rescue and fire service: NIL