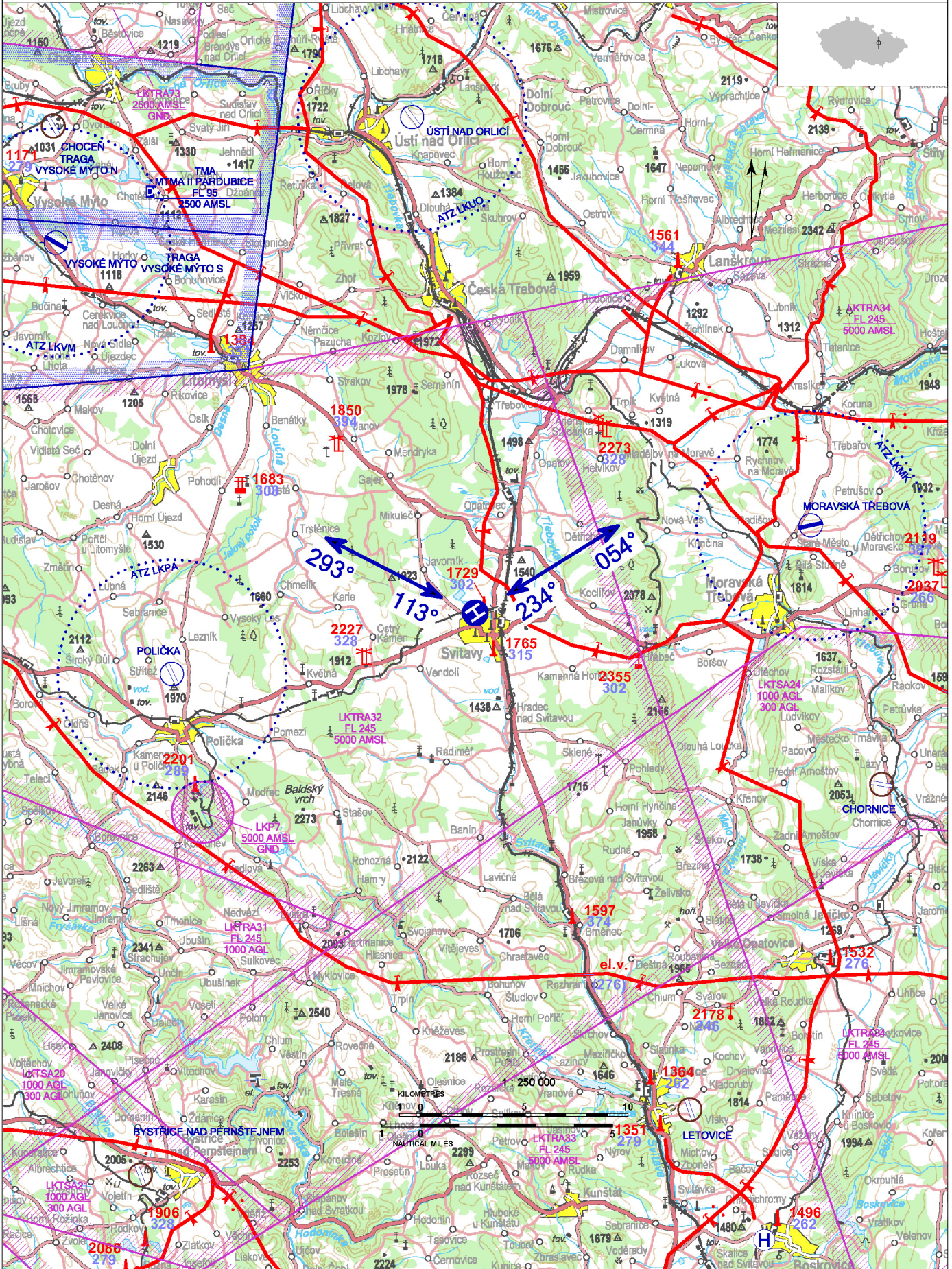


# LKSV - Svitavy

Private domestic heliport HEMS

VFR day

49 45 49,73 N, 016 27 45,21 E POS: 1 km NNW Svitavy city center ELEV: 1449 ft / 442 m



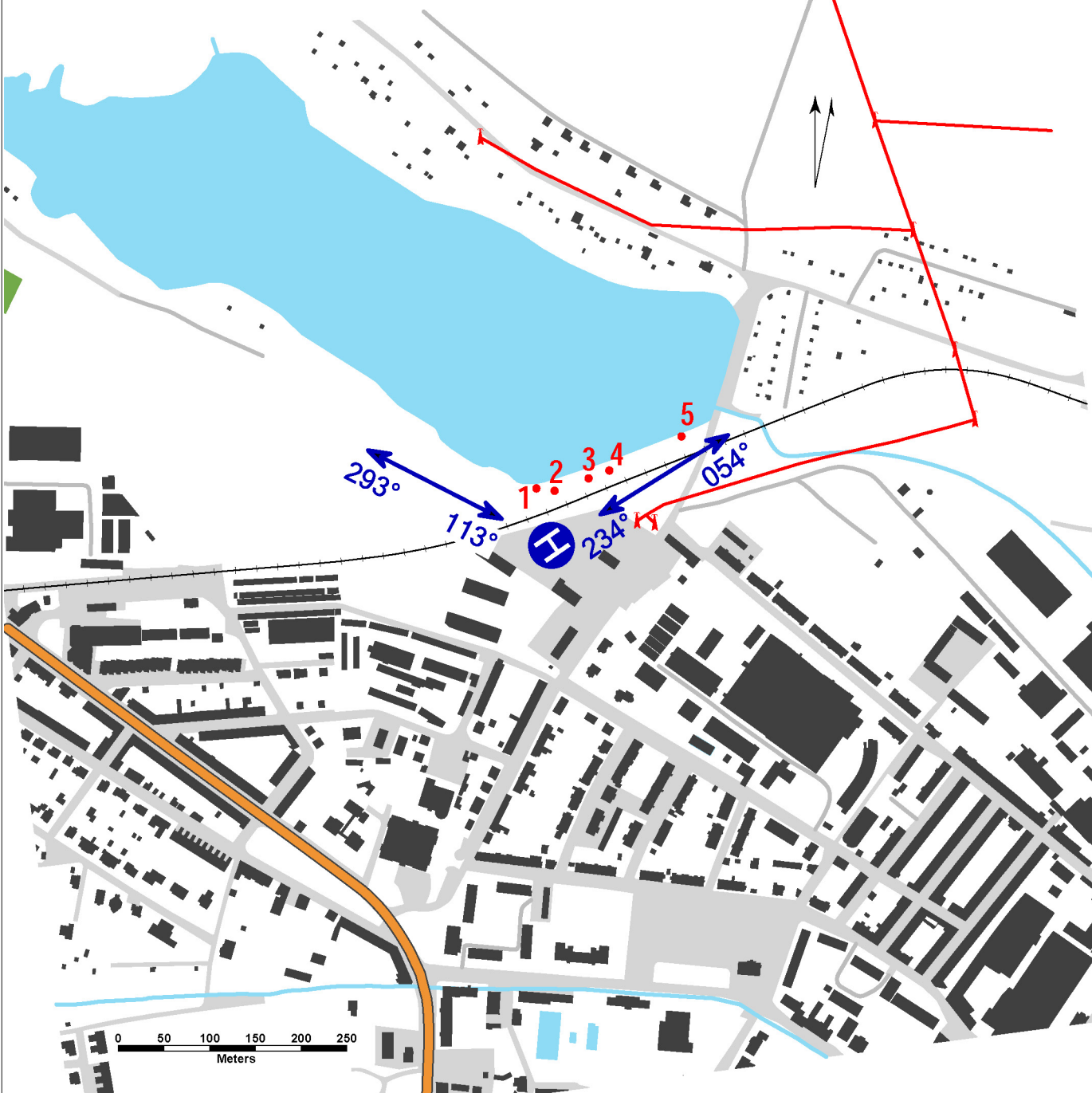
! Only HEMS flights allowed.

# LKSV - Svitavy

surface-level HEMS heliport  
 value „D“ - 19 m  
 FATO – circle diameter 29, grass  
 SA – circle diameter 47 m, grass  
 TLOF – square 15 x 15 m, bitumen, strength 6400 kg / 0,4 MPa


WDI (90 m E)  
 FATO: perimeter markings FATO, designation markings  
 TLOF: perimeter markings TLOF





1	tree	49 45 51,72 N 016 27 44,39 E	1532 ft / 467 m	NIL
2	tree	49 45 51,62 N 016 27 45,38 E	1532 ft / 467 m	NIL
3	tree	49 45 52,04 N 016 27 47,26 E	1532 ft / 467 m	NIL
4	tree	49 45 52,30 N 016 27 48,40 E	1532 ft / 467 m	NIL
5	tree	49 45 53,46 N 016 27 52,38 E	1519 ft / 463 m	NIL



Underlying data © ČÚZK

	Approach:	Take-offs:
VFR day	113°, 234°	054°, 293°
VFR night	NIL	NIL

 **Hasičský záchraný sbor Pardubického kraje**  
 Teplého 1526, 530 02 Pardubice  
 Ing. Jaroslav Čermák (responsible person of operator) ☎ +420 602 476 351,  
 jaroslav.cermak@hzcr.cz  
 PBX ☎ +420 950 570 111

-  HX
-  NIL
-  NIL
-  NIL
- Rescue and fire service: NIL