



# LKOL Olomouc

 Public domestic aerodrome

 VFR day, parachute jumping operation



**Olomouc RADIO**  
**118,005**

**ARP:** 49° 35' 14" N, 17° 12' 36" E  
3,8 km W from centre of Olomouc  
**ELEV:** 869 ft / 265 m  
**Circuit:** 1800 ft / 550 m AMSL



Avoid overflying of Olomouc town below altitude 2000 ft/600 m. When approaching RWY 27 or RWY 28 the base and the final turn maximally on a level with Okružní street (the most western street of the town, crossing the RWY 27/09 centreline). Take-offs from RWY 27 or RWY 28 only, take-offs from RWY 09 and RWY 10 in an exceptional case only. Touch and go landing on RWY 09R, 09L and 10 is prohibited.

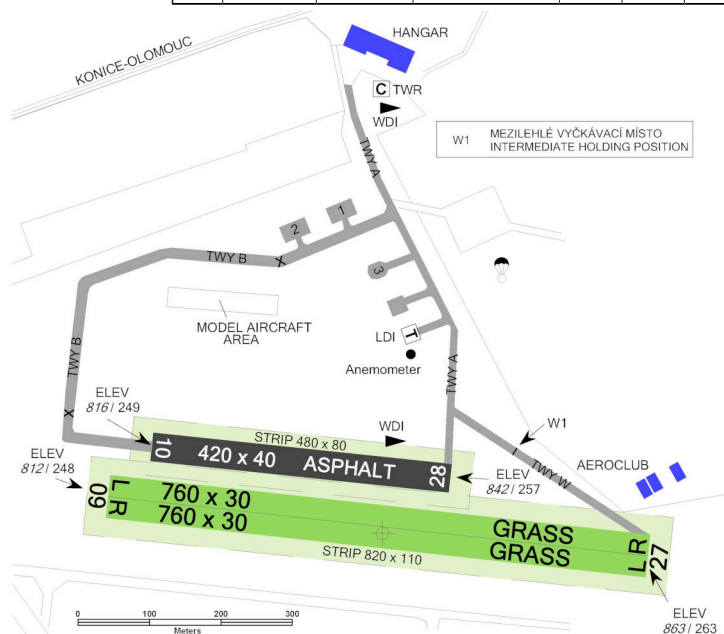
Do not overfly village Topolany after take off from RWY 27 or RWY 28.

# LKOL Olomouc



**Olomouc RADIO**  
**118,005**

RWY	Magnetic direction	RWY dimensions	Strength	TORA	TODA	ASDA	LDA
09L	093°	760 x 30	5700 kg / 0.7 MPa	760	790	760	760
27R	273°	760 x 30	5700 kg / 0.7 MPa	760	790	760	760
09R	093°	760 x 30	5700 kg / 0.7 MPa	760	790	760	760
27L	273°	760 x 30	5700 kg / 0.7 MPa	760	790	760	760
10	093°	420 x 40	12000 kg / 1.5 MPa	420	450	420	420
28	273°	420 x 40	12000 kg / 1.5 MPa	420	450	420	420



1 APR - 30 APR:  
THU - SUN, HOL: 0600 - 1600  
1 MAY - 30 SEP:  
MON - SUN, HOL: 0500 - 1800  
1 OCT - 31 OCT:  
THU - SUN, HOL: 0600 - 1600  
1 NOV - 31 MAR:  
SAT, SUN, HOL: 0800 - 1500  
otherwise O/R



AVGAS 100LL



TOTAL 15W-50



O/R



O/R limited



hotels in the town



buffet in the AD area, AIR BAR (in AD area)



tram, bus, taxi, O/R



**Statutární město Olomouc**  
**Odbor dopravy a územního rozvoje MMOI**  
Horní náměstí 583, 779 11 Olomouc

RADIO Operator ☎ +420 585 414 078, letiste@lkol.cz  
Mgr. Jiří Steiger (responsible representative of the operator) ☎ +420 604 204 660, jiri.steiger@flycom.cz

Customs and immigration clearance: NIL

Powered aircraft after LDG on RWY 09 or RWY 10 go on a level with TWY A turn left to leave the RWY and continue along a paved TWY A to the stand. Powered aircraft after landing on RWY 28 backtrack along RWY 28 and continue along TWY A to the stand.

