

# LKSO Soběslav

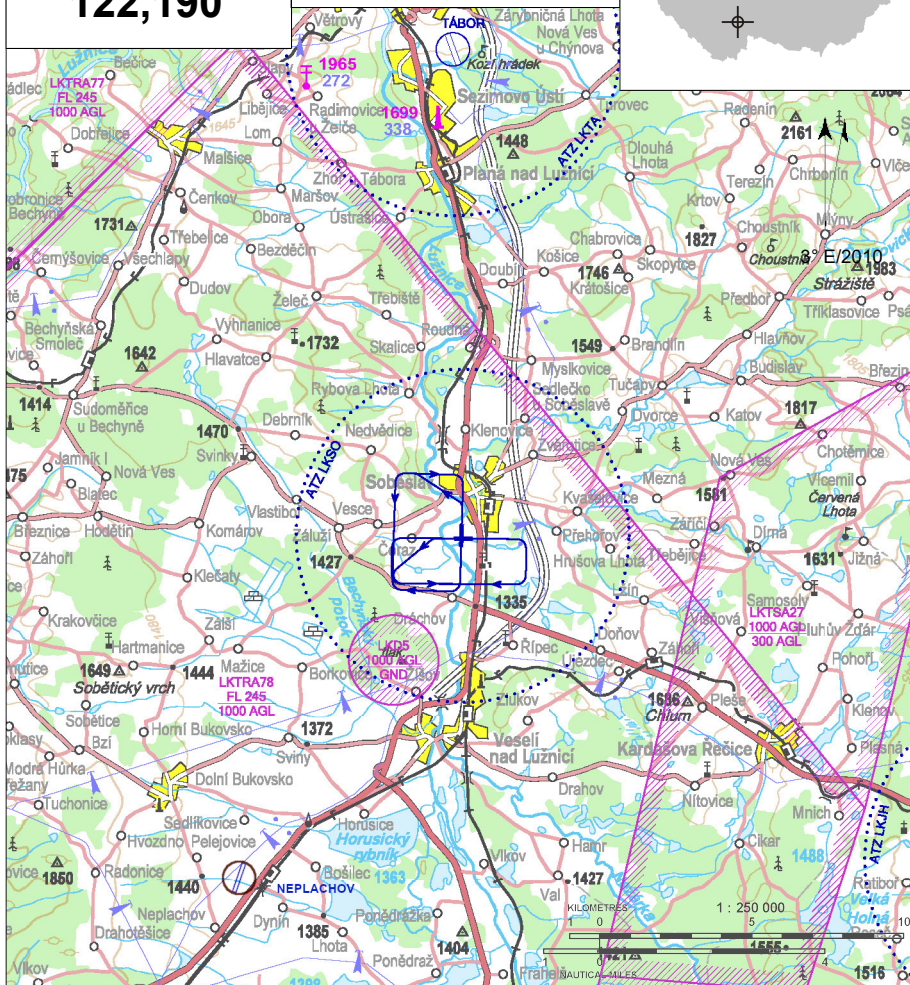
§ Public domestic aerodrome

✈ VFR day, parachute jumping operation



**Soběslav RADIO**  
**122,190**

**ARP: 49° 14' 48" N, 14° 42' 49" E**  
**1,5 km SSW Soběslav**  
**ELEV: 1335 ft / 407 m**  
**Circuit: 2300 ft / 701 m AMSL**



During landing caution advised due to obstacles. There is presence of high trees.

Noise abatement procedures

- After departure from RWY 36 in safe height turn left to avoid town Soběslav.
- After departure from RWY 18 avoid village Dráčov.
- After departure from RWY 26 avoid village Čeraz to the left.


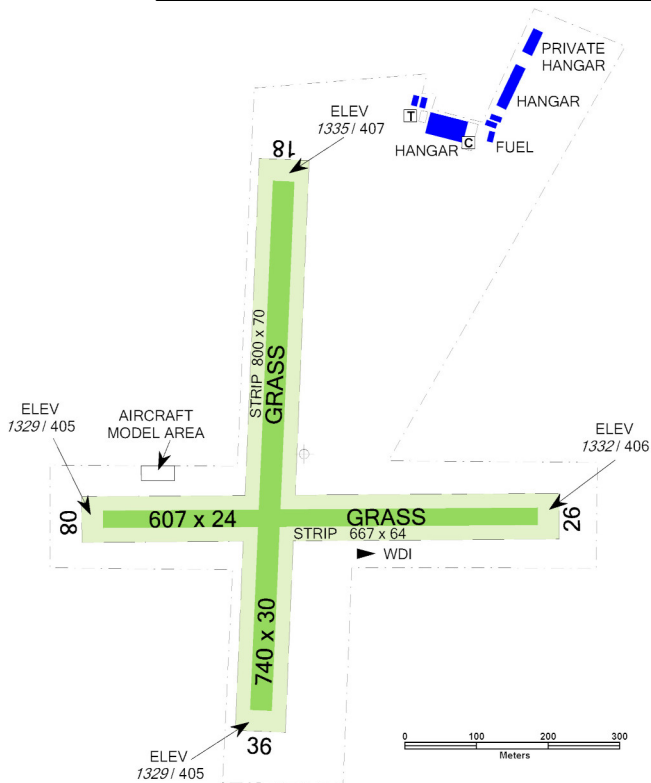


# LKSO Soběslav



**Soběslav RADIO**  
**122,190**

RWY	Magnetic direction	RWY dimensions	Strength	TORA	TODA	ASDA	LDA
18	182°	740 x 30	5700 kg / 0.4 MPa	740	770	740	740
36	002°	740 x 30	5700 kg / 0.4 MPa	740	770	740	740
08	084°	607 x 24	5700 kg / 0.4 MPa	607	637	607	607
26	264°	607 x 24	5700 kg / 0.4 MPa	607	637	607	607



15 APR - 15 OCT  
SAT, SUN, HOL 0630 - 1330  
otherwise O/R



AVGAS 100 LL, NATURAL 95



TOTAL AERO D100



O/R, limited



O/R, limited



Soběslav



NIL



bus, train



**Aeroklub Soběslav, z.s.**

P.O. Box 15, 392 01 Soběslav,

+420 602 396 275,

aeroklub.sobeslav@seznam.cz

Ing. Radim Vadász - head of air traffic

+420 721 203 171

Lukáš Kaisler +420 731 808 965

Customs and immigration clearance: NIL



**Air Navigation Services**  
of the Czech Republic