



# LKPN Podhořany

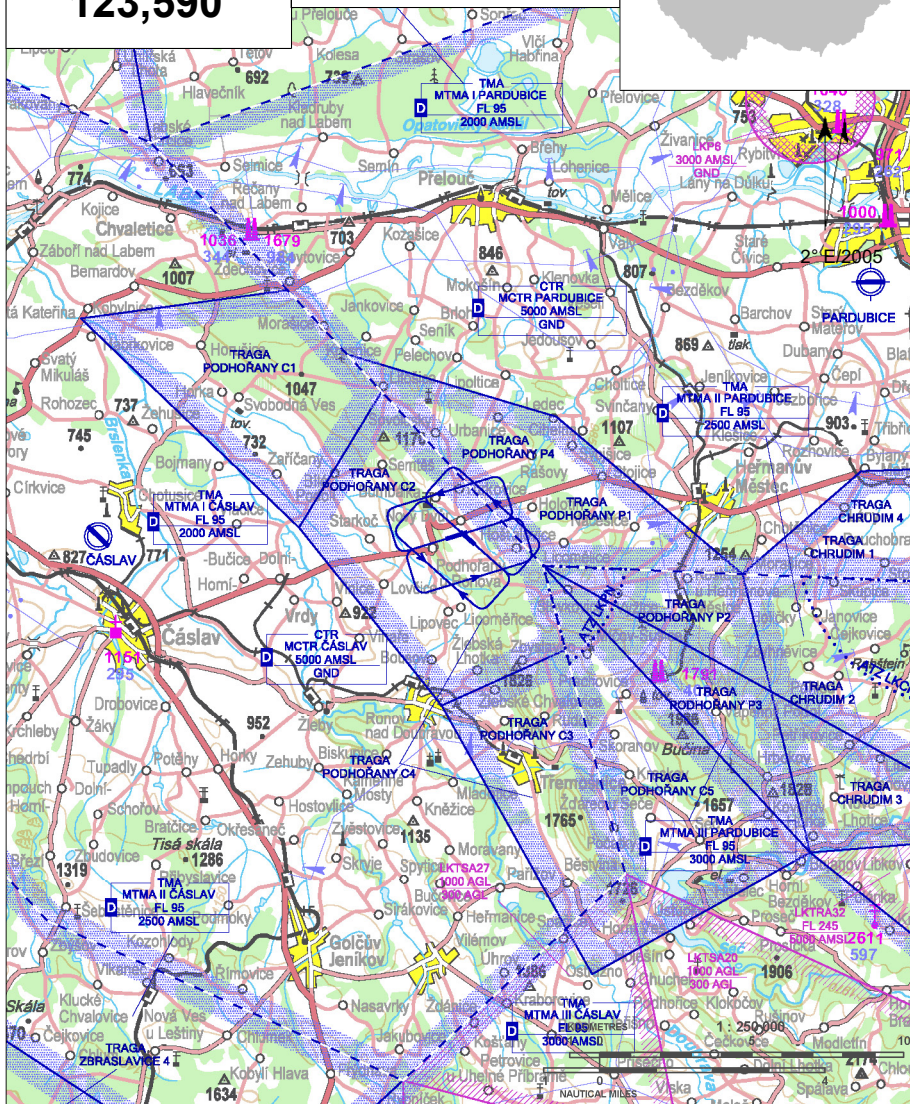
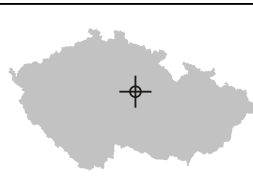
 Public domestic aerodrome

 VFR day, parachute jumping operation



**Podhořany RADIO**  
**123,590**

**ARP:** 49° 56' 21" N, 15° 32' 59" E  
11 km E Čáslav  
**ELEV:** 1250 ft / 381 m  
**Circuit:** 2300 ft / 700 m AMSL



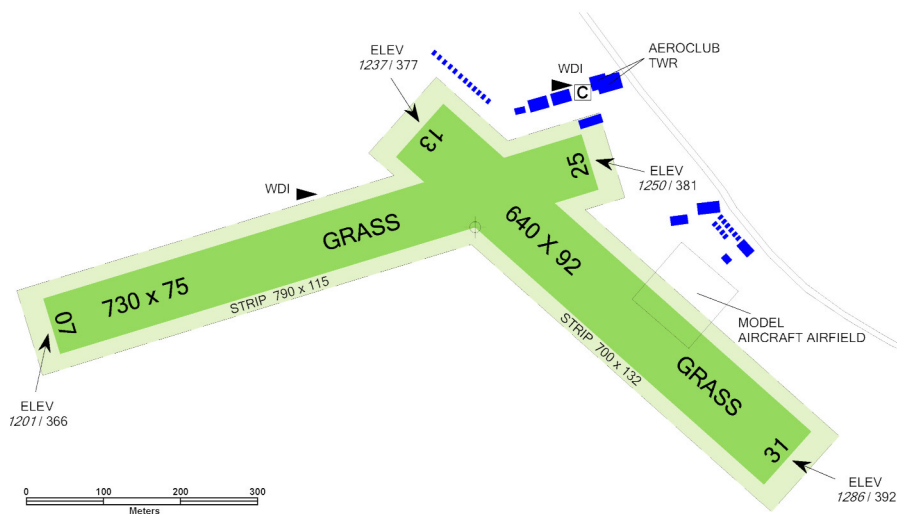
The LKPN aerodrome is situated in MCTR Caslav and in immediate vicinity of MCTR Pardubice.

# LKPN Podhořany



Podhořany RADIO  
**123,590**

RWY	Magnetic direction	RWY dimensions	Strength	TORA	TODA	ASDA	LDA
07	069°	730 x 75	5700 kg / 0.7 MPa	730	760	730	730
25	249°	730 x 75	5700 kg / 0.7 MPa	730	760	730	730
13	127°	640 x 92	5700 kg / 0.7 MPa	640	670	640	640
31	307°	640 x 92	5700 kg / 0.7 MPa				640



## Východočeský aeroklub Pardubice z.s.

Nový Dvůr 137, 538 03 Podhořany u Ronova,

☎ +420 469 691 714, 📠 +420 469 813 418,

info@letistepodhorany.cz, www.letistepodhorany.cz

František Tremel ☎ +420 728 008 674

Ing. Dalibor Daříček ☎ +420 702 164 236, EN

Richard Santus ☎ +420 724 772 253, EN, ESP



1 APR - 15 OCT

SAT, SUN, HOL 0700 - 1400

otherwise O/R 48 HR in advance



BA 95



TOTAL AERO D 100



O/R, limited



O/R, limited



30 people at AD O/R, hotels in the towns  
Čáslav, Heřmanův Městec



no



bus Praha-Chrudim

Customs and immigration clearance: NIL

RWY 07/25 is preferred for take-offs and landings.  
(Exceptions can only be permitted by AD operator.)

RWY 31 only for landings, take-offs from RWY 31  
prohibited except tow winch take-offs.

Expect aircraft models traffic in the southern part of  
RWY 13/31.

Taxiing only on runways or according to instructions  
of unit Providing information to known traffic.

