

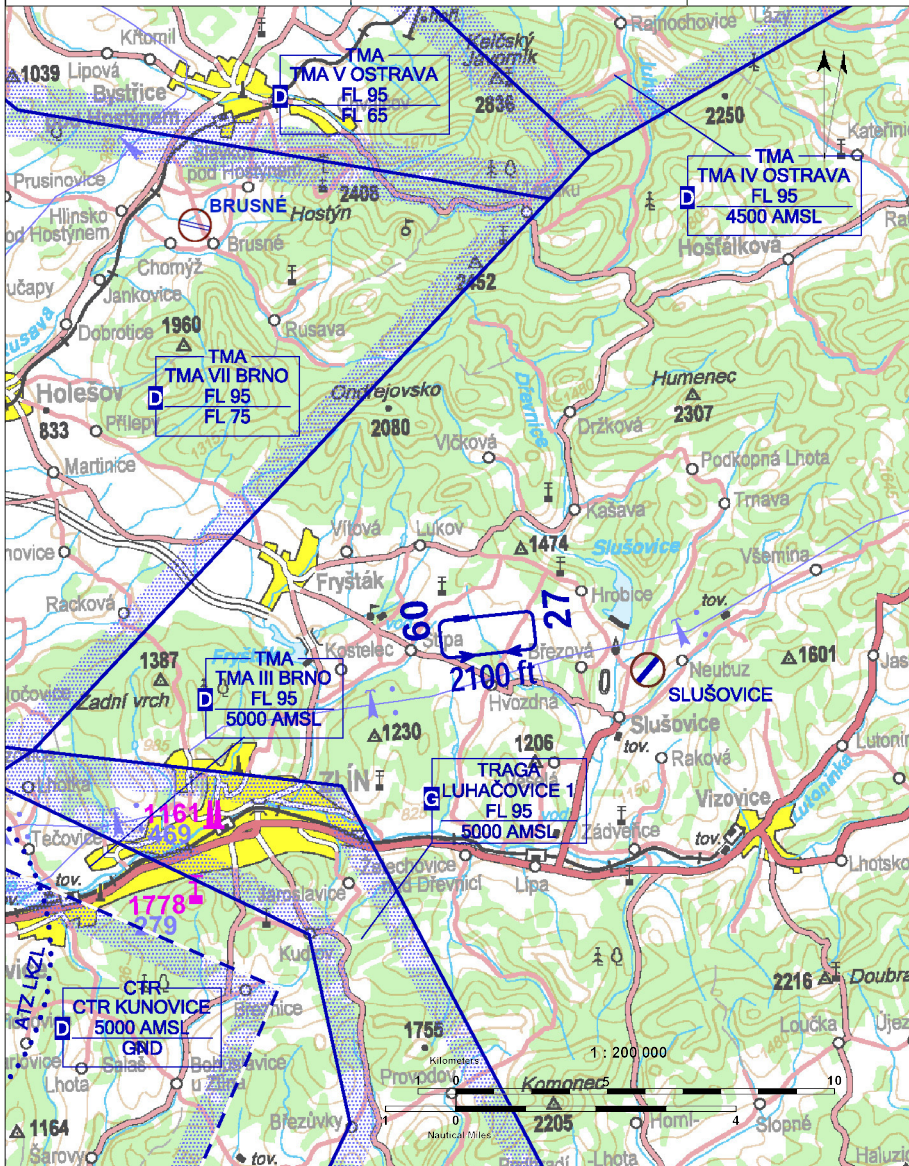









 ŠTÍPA RADIO 122,805	Private SLZ field	 
	ARP: 49° 16' 22" N, 17° 44' 47" E ELEV: 1102 ft / 336 m	



! Do not overfly villages Kramolín u Kojákovice, Vlachovice, Lhota u Lhatic and allotment. Do not overfly ZOO Lešná which is 2 km to the west. Elevated power lin is to the north of RWY.

 **ŠTÍPA RADIO 122,805**



	Year-round
	NIL
	NIL
	NIL
	NIL
	NIL
	NIL
	NIL



Ing. Josef Habrovanský
 Zálešná V/1307, 760 01 Zlín,
 ☎ +420 603 162 098, letiste.stipa@atlas.cz