


# LKZB Zbraslavice

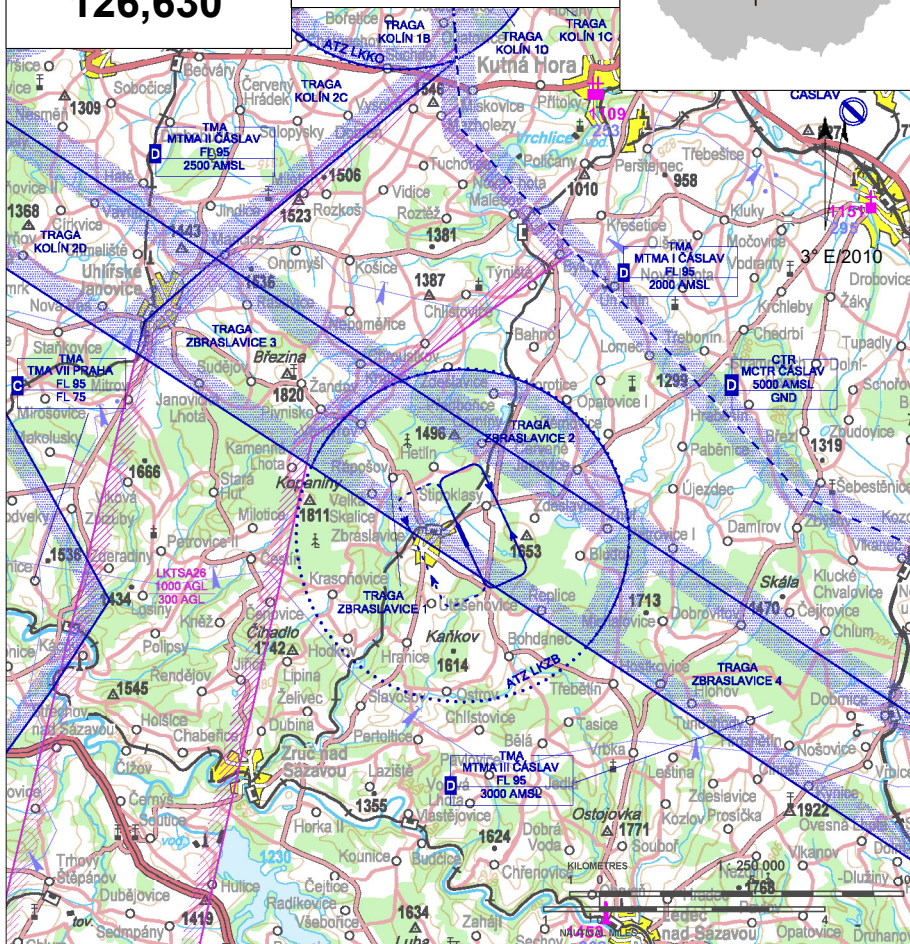
 Public domestic aerodrome

 VFR day



**Zbraslavice RADIO**  
**126,630**

**ARP: 49° 48' 51" N, 15° 12' 06" E**  
**2,2 km GEO 080 Zbraslavice**  
**ELEV: 1618 ft / 493 m**  
**Circuit: 2618 ft / 793 m**



The aerodrome is located under MTMA Čáslav.

The road in the vicinity of THR RWY 15 shall be overflown during take-offs and landings at a minimum height 15 m from the lowest part of aircraft or a towed object.

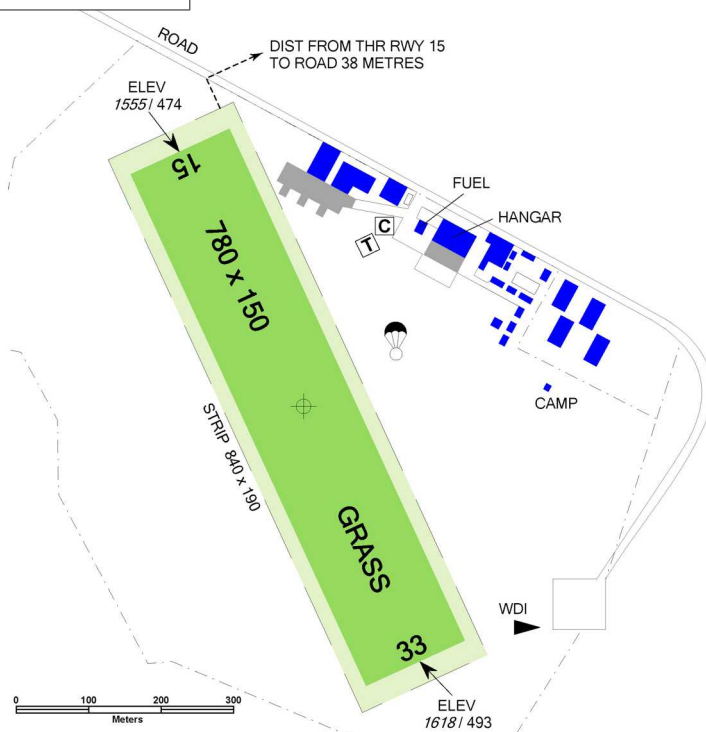
Pilots-in-command are required to reduce flights over the town Zbraslavice and adjoining recreation estate (except take-offs and landings). Except areas of climbing and descending, villages located under traffic circuit of RWY 15/33 shall be overflown at minimum height 300 m/ 1000 ft AGL. The aeroplanes climbing after take-off from RWY 33, considering safe conduction of flight, shall avoid the village Hetlin.

# LKZB Zbraslavice



**Zbraslavice RADIO**  
**126,630**

RWY	Magnetic direction	RWY dimensions	Strength	TORA	TODA	ASDA	LDA
15	154°	780 x 150	5700 kg / 0.4 MPa	780	810	780	780
33	334°	780 x 150	5700 kg / 0.4 MPa	780	810	780	780



1 APR - 31 OCT  
SAT, SUN, HOL 0600-1600  
otherwise O/R



AVGAS 100LL, NATURAL BA 95



AEROSHELL 100/W100, SAE-15W 40



O/R, limited



Miroslav Manda ☎ +420 724 294 942 -  
repairs and checks of Z126, Z326, Z226,  
L40, L200, Z142, L13, L23



29 beds at the aerodrome - O/R, otherwise  
hotel in the town Zbraslavice



snack bar at the AD with irregular op.  
hours, otherwise restaurants in Zbraslavice



bus, train, rent car



## Aeroklub Zbraslavice z.s.

letišťe 252, 285 21 Zbraslavice,

☎/☎ +420 327 591 286, ☎ +420 602 954 478

Martin Mezera - head of air traffic ☎ +420 602 954 478,  
www.lkzb.cz, lkzb@lkzb.cz, vlp@lkzb.cz

Customs and immigration clearance: NIL

