

# LKPM Příbram

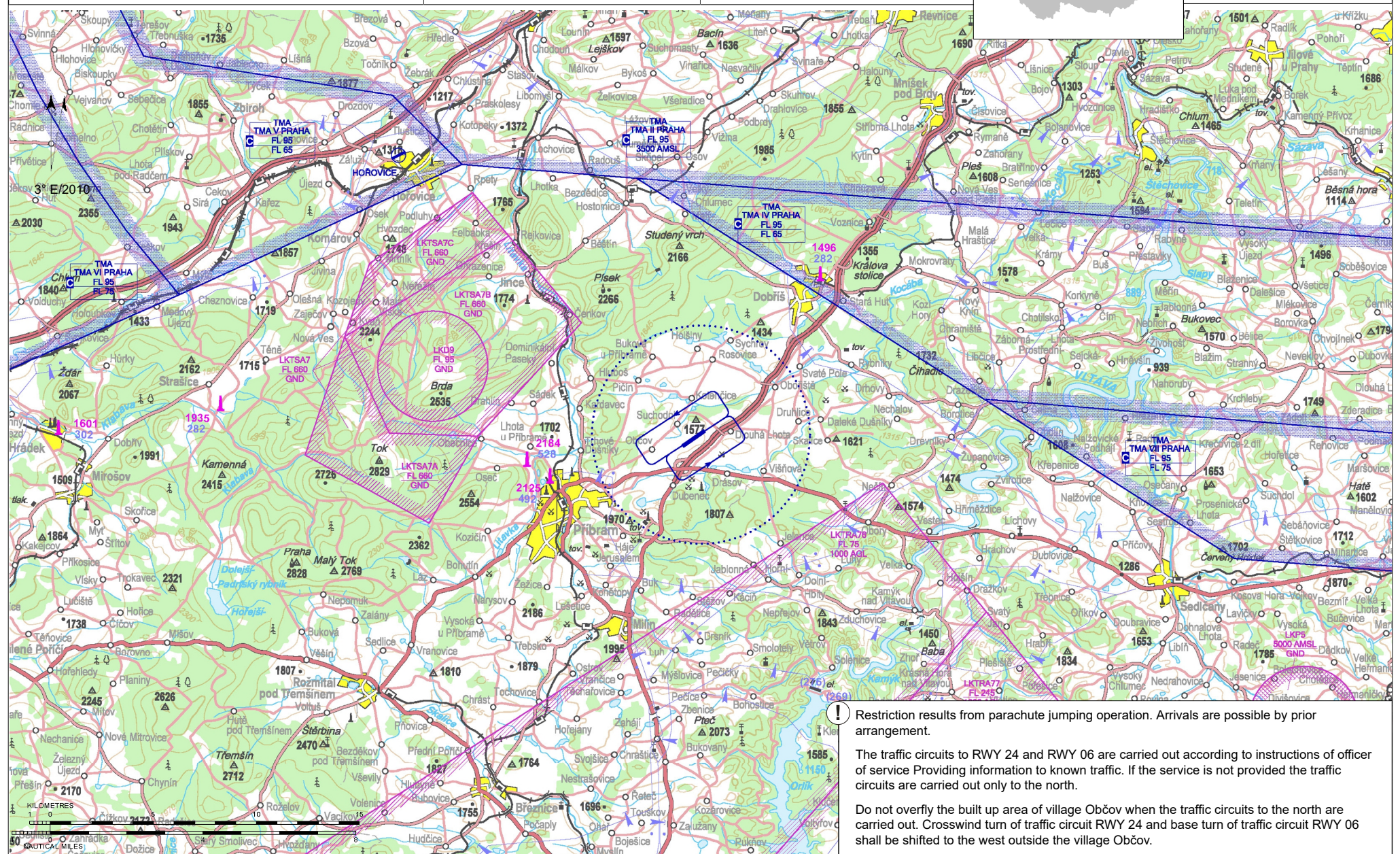
ARP: 49° 43' 12" N, 14° 06' 01" E  
 6 km NE Příbram  
 ELEV: 1529 ft / 466 m  
 Circuit: 2500 ft / 762 m AMSL



**Příbram RADIO**  
**118,755**

**S** Public domestic aerodrome

**X** VFR day, parachute jumping operation



**!** Restriction results from parachute jumping operation. Arrivals are possible by prior arrangement.

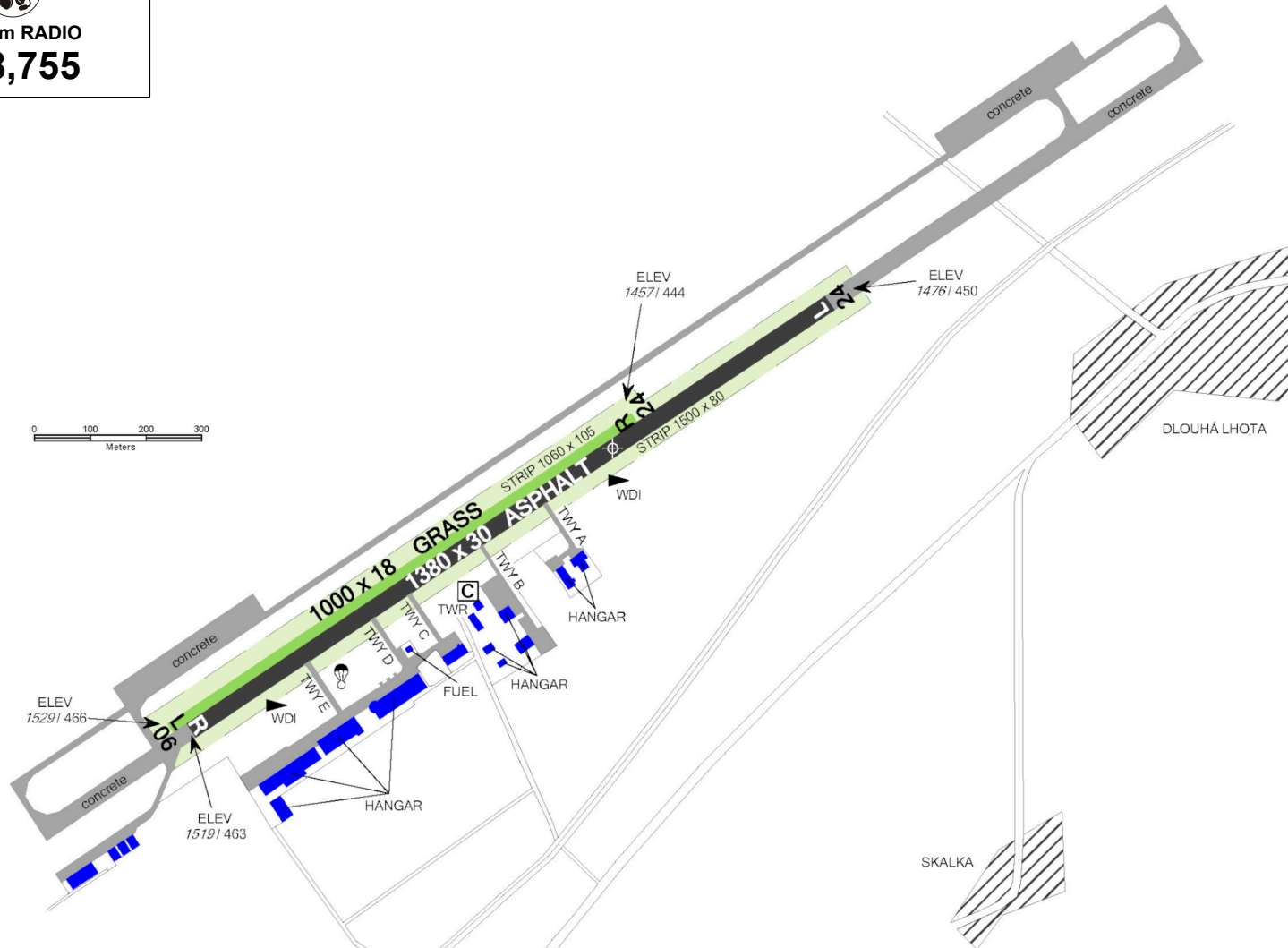
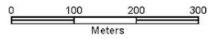
The traffic circuits to RWY 24 and RWY 06 are carried out according to instructions of officer of service Providing information to known traffic. If the service is not provided the traffic circuits are carried out only to the north.

Do not overfly the built up area of village Občov when the traffic circuits to the north are carried out. Crosswind turn of traffic circuit RWY 24 and base turn of traffic circuit RWY 06 shall be shifted to the west outside the village Občov.

# LKPM Příbram



**Příbram RADIO**  
**118,755**



**Letiště Příbram, s r.o.**  
Skalka 39, 261 01 Drásov,  
☎ +420 602 508 248

Providing information to known traffic - ☎ +420 318 690 318,  
☎ +420 608 910 666  
Evžen Sosna (current aerodrome information) - ☎ +420 608 919 666,  
☎ +420 602 508 248



1 APR - 31 OCT  
MON-FRI 0600-1600  
SAT, SUN, HOL 0800-1600  
otherwise O/R  
1 NOV - 31 MAR  
MON-FRI 0800-1400  
otherwise O/R



AVGAS 100 LL, JET A1, BA-95 Natural



TOTAL AERO D100, AERO SHELL W 100



O/R, after agreement with the operator



NIL



80 people ☎ +420 602 508 248



O/R, after agreement with the owner



bus - bus stop Skalka

Customs and immigration clearance: NIL

RWY	Magnetic direction	RWY dimensions	Strength	TORA	TODA	ASDA	LDA
06R	055°	1380 x 30	PCN 25/R/B/Y/U	1380	1440	1380	1380
24L	235°	1380 x 30	PCN 25/R/B/Y/U	1380	1440	1380	1380
06L	055°	1000 x 18	5700 kg / 0.4 MPa	1000	1030	1000	1000
24R	235°	1000 x 18	5700 kg / 0.4 MPa	1000	1030	1000	1000