


LKVP Velké Poříčí

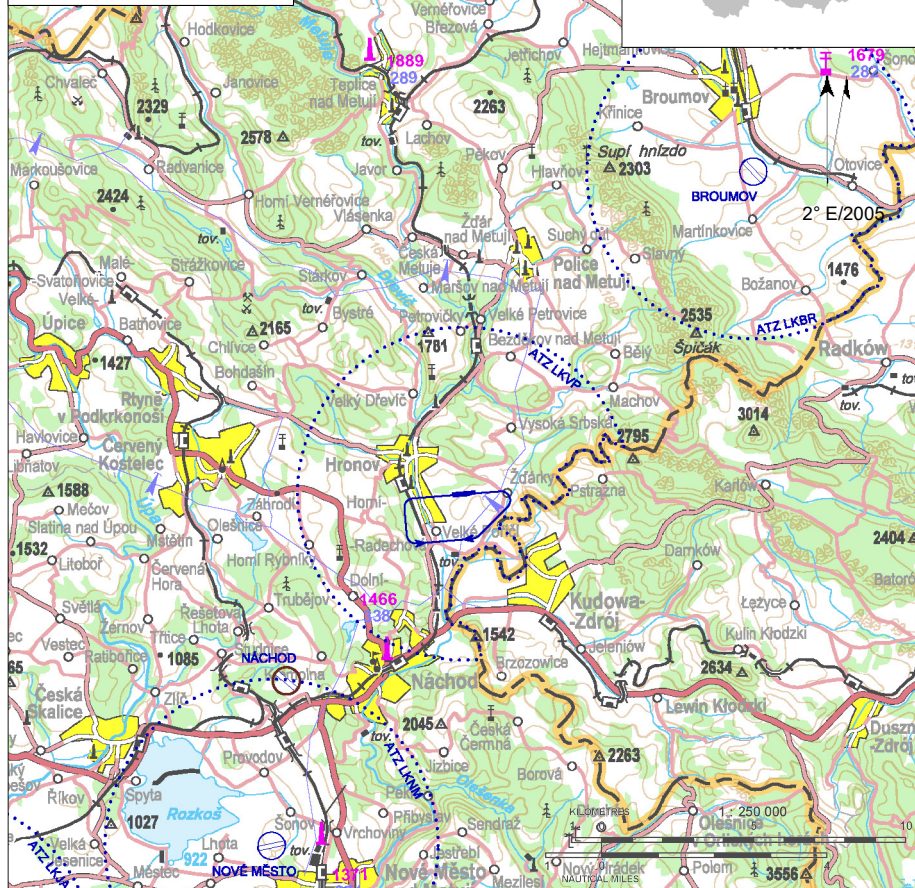
 Public domestic aerodrome

 VFR day



Hronov RADIO
122,190

ARP: 50° 28' 04" N, 16° 12' 20" E
2,3 km SE Hronov
ELEV: 1326 ft / 404 m



With regard to noise reduction above built-up area aeroplanes shall to carry out the following traffic circuits:

- RWY 09 L/R right hand traffic circuit,
- RWY 27 L/R left hand traffic circuit.

The traffic circuit is modified by bevelling of east angle due to vicinity of the state border.

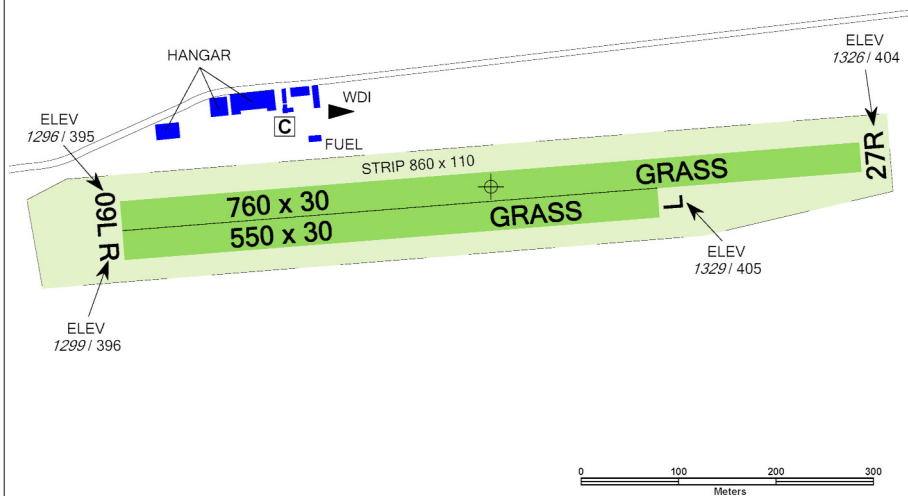
Power aircraft flights above villages in vicinity in height under 2310 ft/704 m AMSL are prohibited by reason of noise abatement.

LKVP Velké Poříčí



Hronov RADIO
122,190

RWY	Magnetic direction	RWY dimensions	Strength	TORA	TODA	ASDA	LDA
09L	085°	760 x 30	5700 kg / 0.34 MPa	760	790	760	760
27R	265°	760 x 30	5700 kg / 0.34 MPa	760	830	760	760
09R	085°	550 x 30	5700 kg / 0.34 MPa	550	580	550	550
27L	265°	550 x 30	5700 kg / 0.34 MPa	550	620	550	550



15 APR - 15 OCT
SAT, SUN, HOL 0700 - 1400
otherwise O/R



Natural 95, limited



NIL



O/R, limited



NIL



Hronov



snack bar in summer time



bus, train, taxi



Aeroklub Hronov

K Letišti 612, 549 32 Velké Poříčí,

+420 491 482 144, lkvp@lkvp.cz

Customs and immigration clearance: NIL



Air Navigation Services
of the Czech Republic