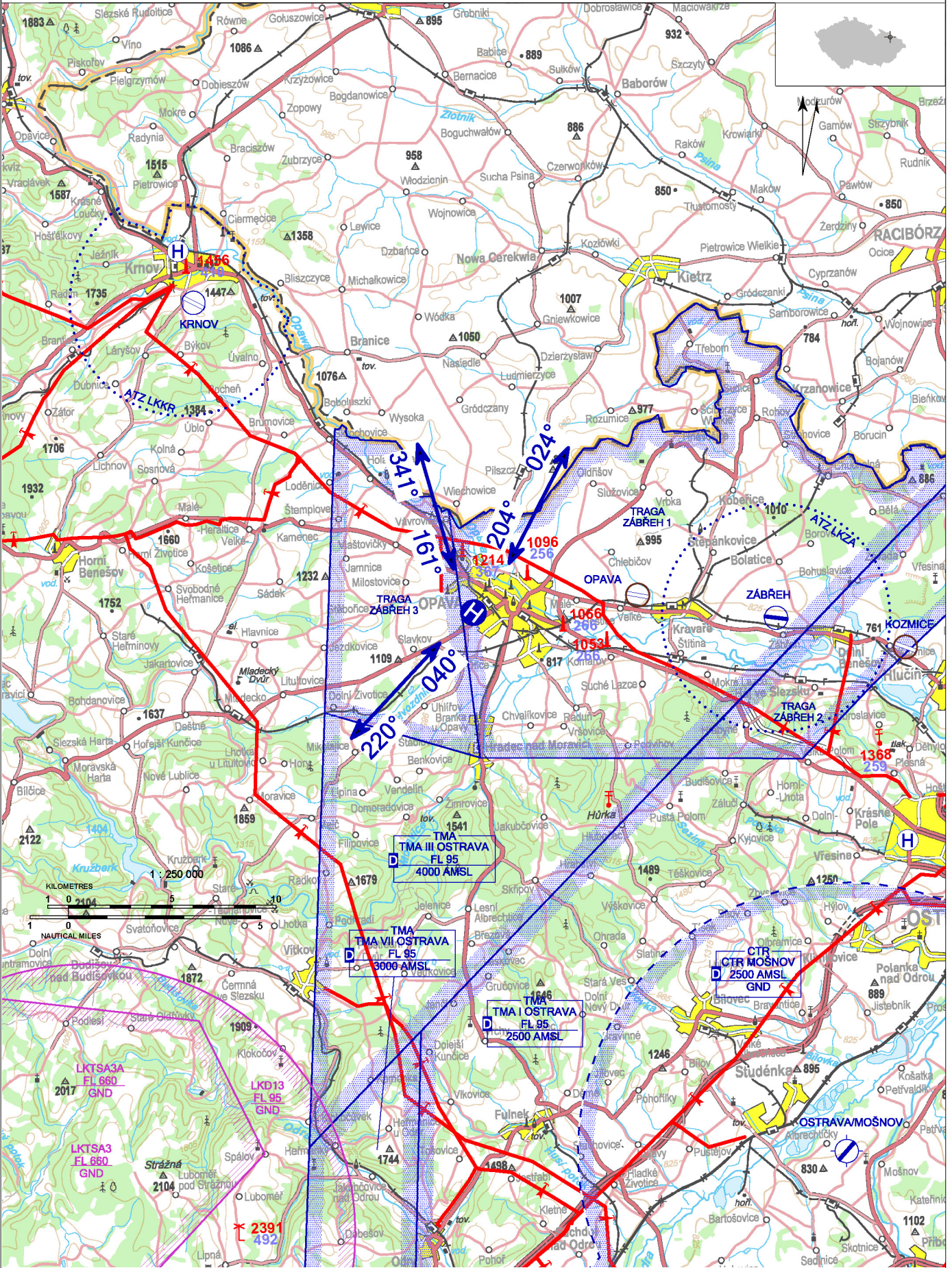


LKOV - Opava

Private domestic heliport HEMS

VFR day

49 56 10,17 N, 017 52 33,34 E POS: 2,1 km W Opava city center ELEV: 900 ft / 274 m



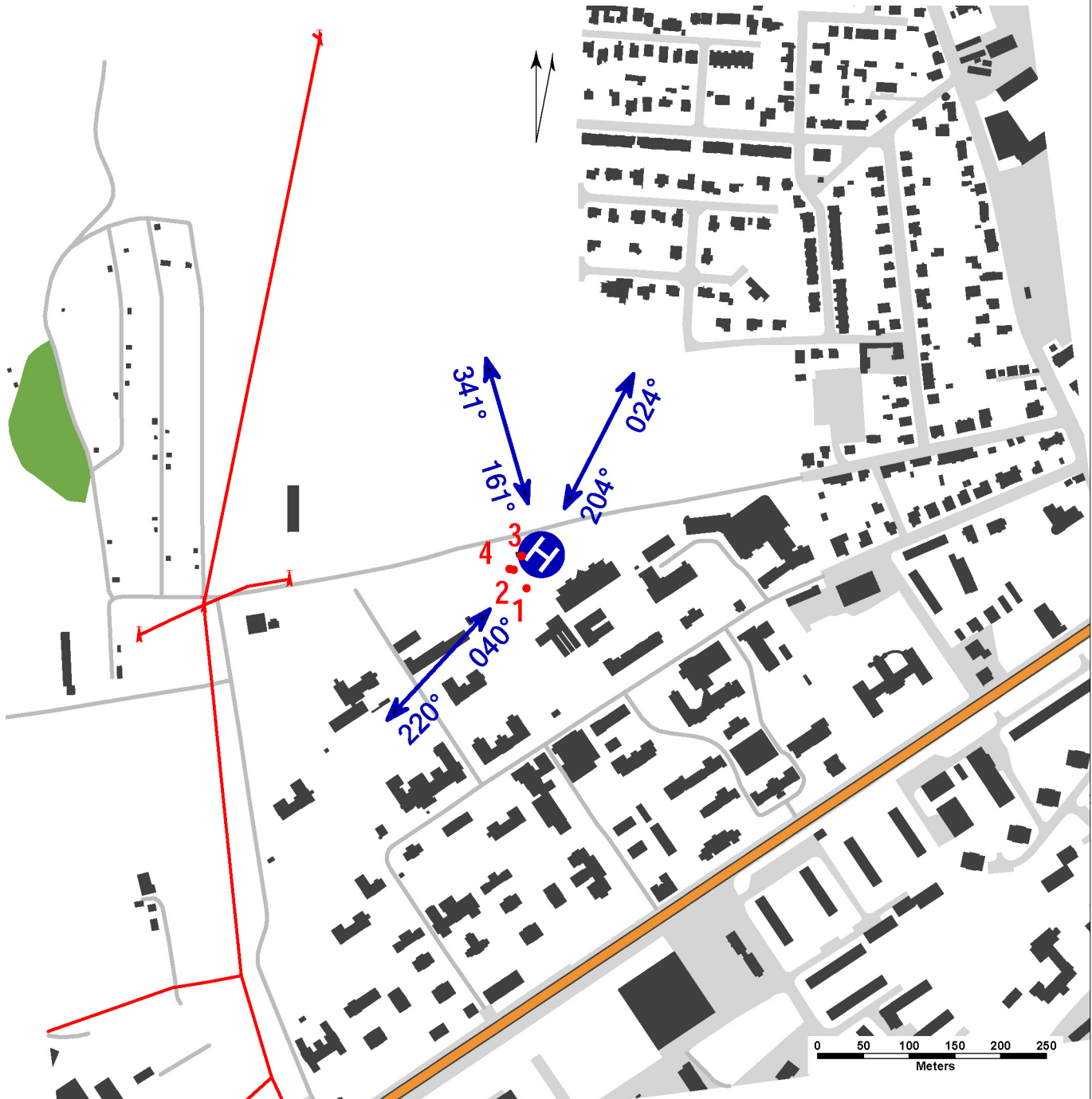
! Only HEMS flights allowed.

LKOV - Opava

surface-level HEMS heliport
 value „D“ – 19 m
 FATO – circle diameter 28,3 m, grass
 SA – circle diameter 38 m, grass
 TLOF – circle diameter 15 m, concrete, strength
 6400 kg / 0,4 MPa


WDI (45 m SE)
 FATO: perimeter marking FATO, designation
 marking
 TLOF: perimeter marking TLOF





1	tree	49 56 08,96 N 017 52 32,42 E	922 ft / 281 m	NIL
2	tree	49 56 09,63 N 017 52 31,75 E	925 ft / 282 m	NIL
3	building	49 56 10,11 N 017 52 32,22 E	912 ft / 278 m	day markings
4	tree	49 56 09,67 N 017 52 31,53 E	922 ft / 281 m	NIL



Underlying data © ČÚZK

	Approach:	Take-offs:
VFR day	040°, 161°, 204°	024°, 220°, 341°
VFR night	NIL	NIL

 **Slezská nemocnice v Opavě, příspěvková organizace**
 Olomoucká 470/86, Předměstí, 746 01 Opava
 Ing. Vaněk Jan, Ph.D., MBA (responsible person of the operator) ☎ +420 553 766 150,
 jan.vanek@snopava.cz
 PBX ☎ +420 553 766 111

-  HX
-  NIL
-  NIL
-  NIL
- Rescue and fire service: NIL