

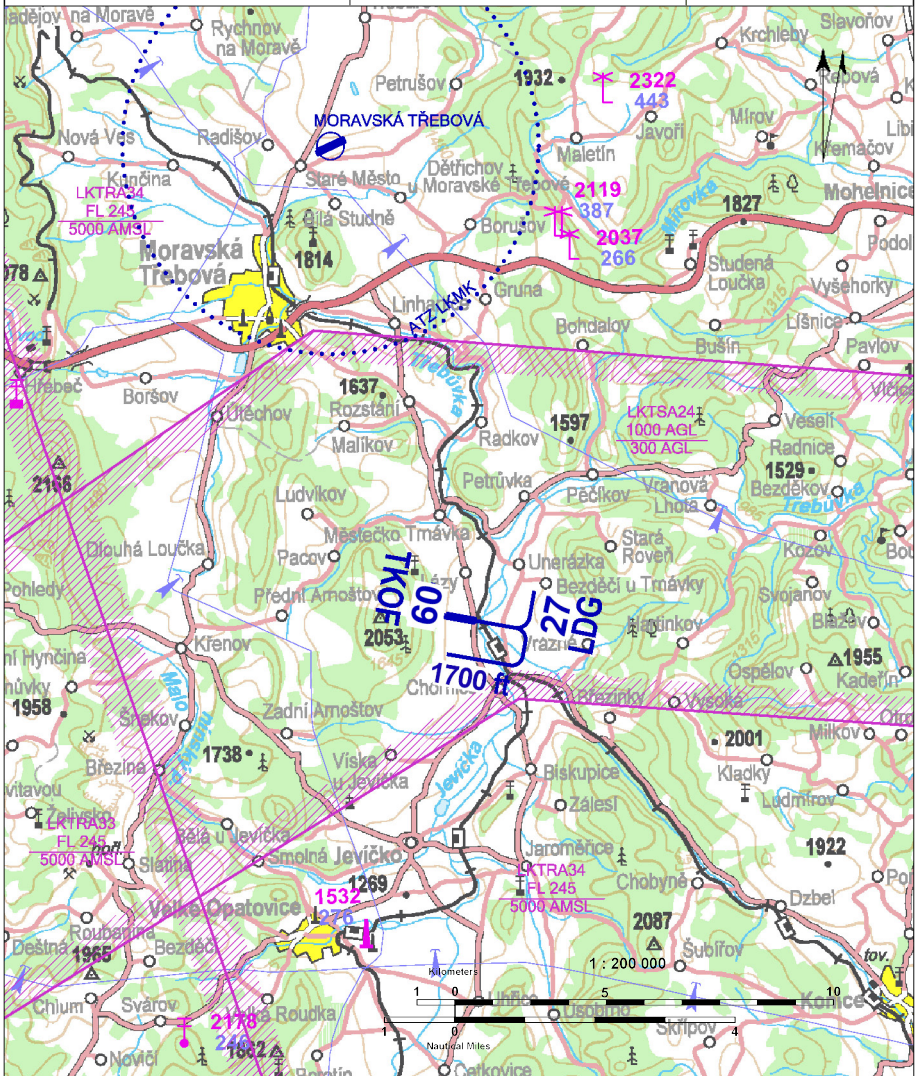
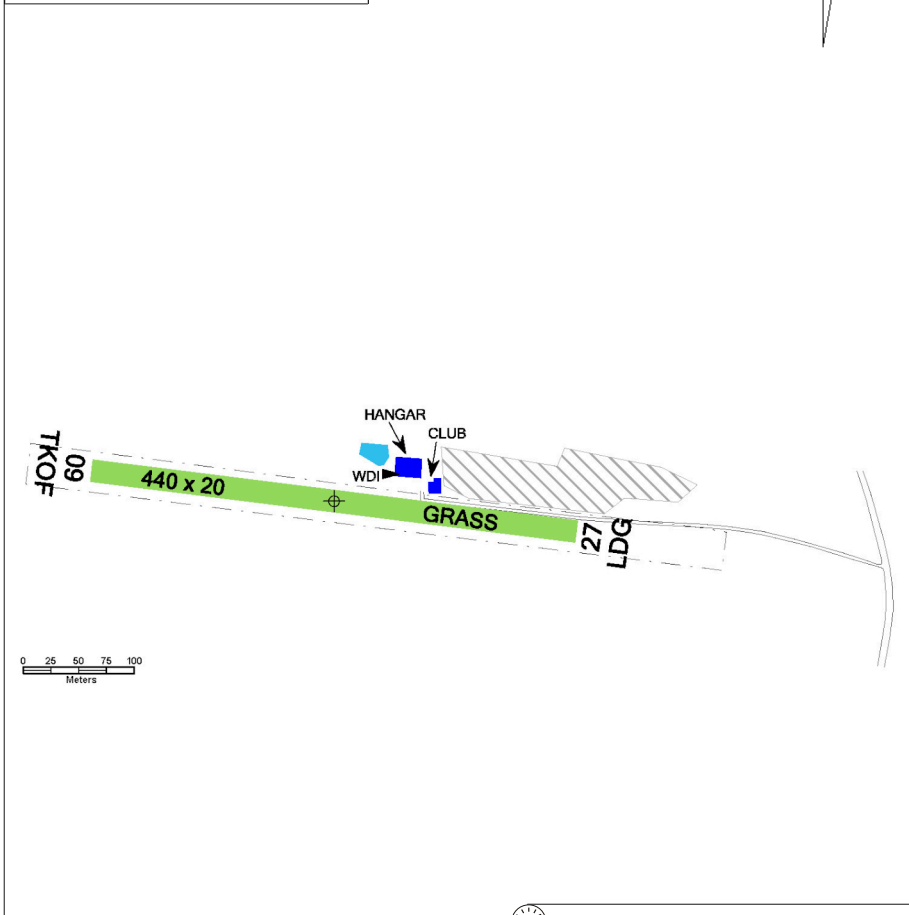
 CHORNICE RADIO 125,830 Group frequency	Private SLZ field	 
	ARP: 49° 41' 10" N, 16° 43' 48" E ELEV: 1100 ft / 330 m	



! North of RWY hangar building, operational buildings and mature forest in the length of 225 m. 290 m beyond the end of the RWY 09 high voltage power line (below the level of the RWY). To the east, beyond the end of RWY 27, the Hušák hill 626 m. The field is located below LKTS24 (1000 ft AGL / 300m AGL) and LKTRA34 (5000 ft AMSL / FL245). Arrivals only after telephone approval with the operator. Attention - north wind max 3 m/s. Do not fly over surrounding buildings below 1640 ft / 500 m AGL.









 **CHORNICE RADIO 125,830**
Group frequency



 **Letecký klub Chornice z.s.**
Jevíčská 41, 569 42 Chornice,
☎ +420 605 130 473, radimhrouz@centrum.cz

Jaromír Kašpar (deputy of the operator)
☎ +420 605 130 473
Ing. Radim Hrouz ☎ +420 602 575 757,
radimhrouz@centrum.cz
Ing. Karel Podborský ☎ +420 605 205 952,
karel.podborsky@technotrade.cz

Unidirectional SLZ field.
Take-offs from RWY 09, landing on RWY 27.
RWY slope 3.6%!

-  Not specified, according to the operator's needs. Year-round according to the current state of the RWY, year-round snow removal is not provided.
-  4 km outside the SLZ field - Town Trnávka
-  4 km outside the SLZ field - Town Trnávka
-  After agreement with the operator
-  After agreement with the operator
-  NIL
-  NIL
-  NIL