



# LKER Erpužice

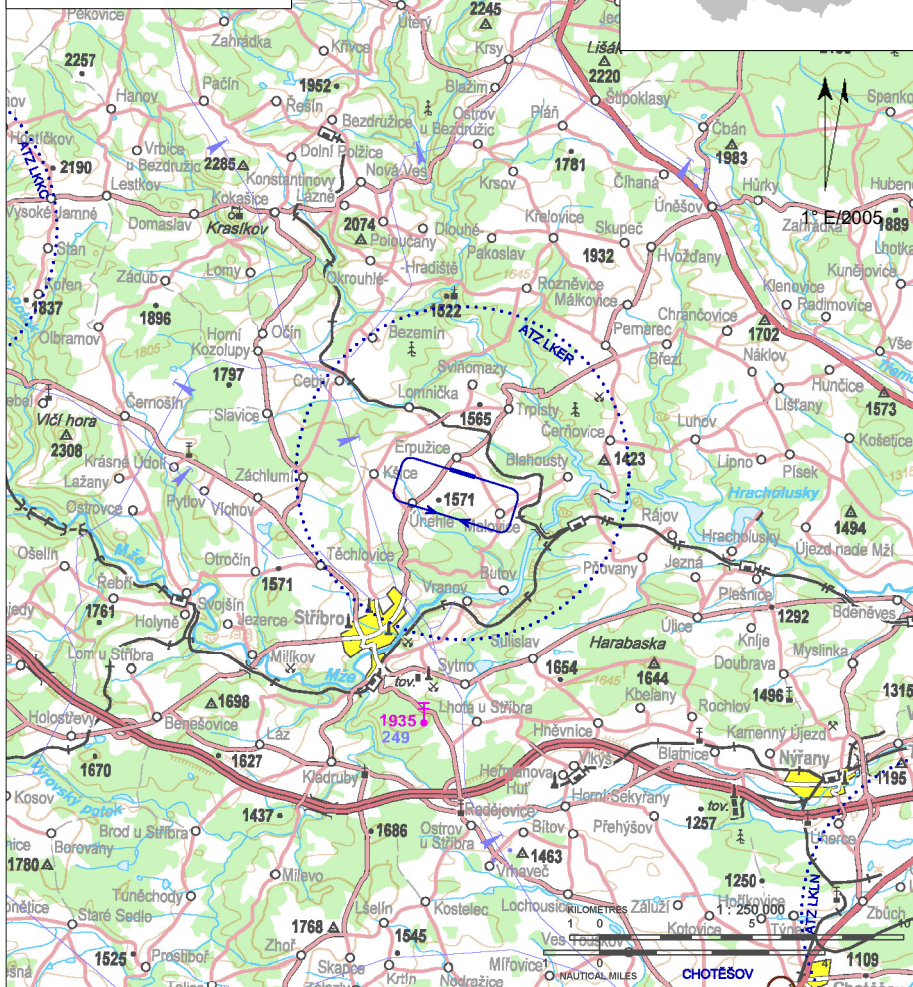
 Private domestic aerodrome


 VFR day, parachute jumping operation day



**Erpužice RADIO**  
**123,490**

**ARP:** 49° 48' 10" N, 13° 02' 17" E  
500 m from centre  
Erpužice, GEO 180  
**ELEV:** 1568 ft / 478 m  
**Circuit:** 2560 ft / 780 m AMSL



 VFR entry/exit significant points

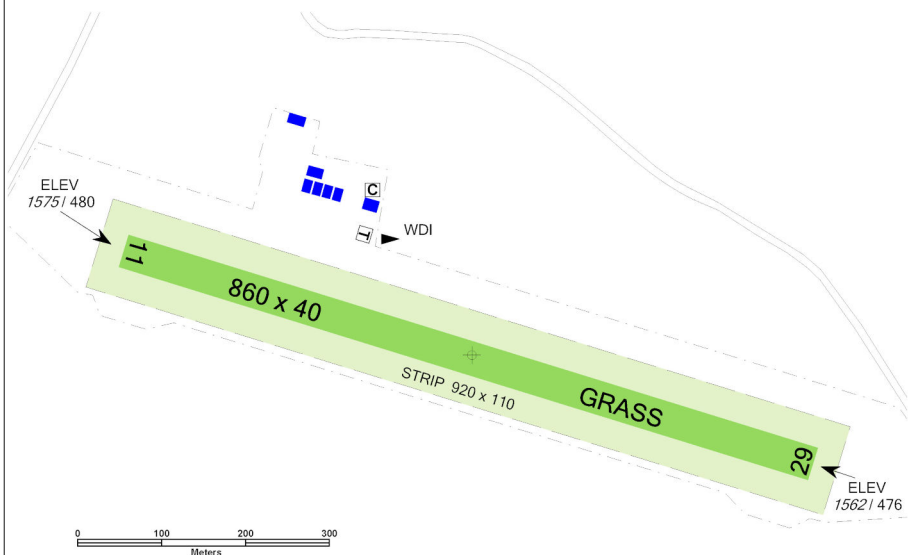
- Černošín 2560 ft/780 m AMSL
- Lištany 2560 ft/780 m AMSL

# LKER Erpužice



**Erpužice RADIO**  
**123,490**

RWY	Magnetic direction	RWY dimensions	Strength	TORA	TODA	ASDA	LDA
11	108°	860 x 40	5700 kg / 0.7 MPa	860	890	860	860
29	288°	860 x 40	5700 kg / 0.7 MPa	860	890	860	860



15 APR - 15 OCT  
SAT, SUN, HOL 0800 - 1600  
otherwise O/R



NIL



NIL



NIL



NIL



NIL



Erpužice 200 m



bus, Trpisty railway station at a distance 1,3 km



## Aeroklub Erpužice, z.s.

letišťe Erpužice, 349 01 Stříbro,

☎ +420 378 604 466

František Herink (head of air traffic) ☎ +420 603 308 868

Milan Beneš (chairman of aeroklub) ☎ +420 724 271 673

Customs and immigration clearance: NIL

Providing information to known traffic: SAT, SUN,  
HOL 0800 - 1600, otherwise O/R.

